

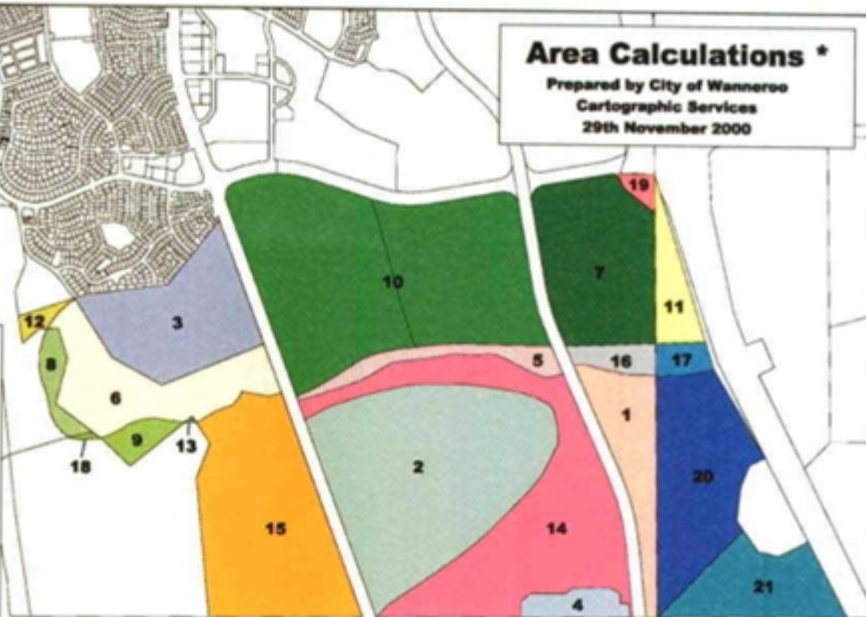


# Area Calculations \*

Prepared by City of Wanneroo  
Cartographic Services  
29th November 2000

## LEGEND

	Area 1 = 18.5294 ha
	Area 2 = 76.4623 ha
	Area 3 = 32.4198 ha
	Area 4 = 5.8358 ha
	Area 5 = 8.1858 ha
	Area 6 = 27.9208 ha
	Area 7 = 37.4754 ha
	Area 8 = 4.4760 ha
	Area 9 = 4.0225 ha
	Area 10 = 97.6031 ha
	Area 11 = 8.9317 ha
	Area 12 = 1.8221 ha
	Area 13 = 823m <sup>2</sup>
	Area 14 = 61.5333 ha
	Area 15 = 55.3921 ha
	Area 16 = 4.6896 ha
	Area 17 = 3.5997 ha
	Area 18 = 3082m <sup>2</sup>
	Area 19 = 1.8155 ha
	Area 20 = 36.3650 ha
	Area 21 = 20.6677 ha



\* Areas are Approximate only and are Subject to Survey.