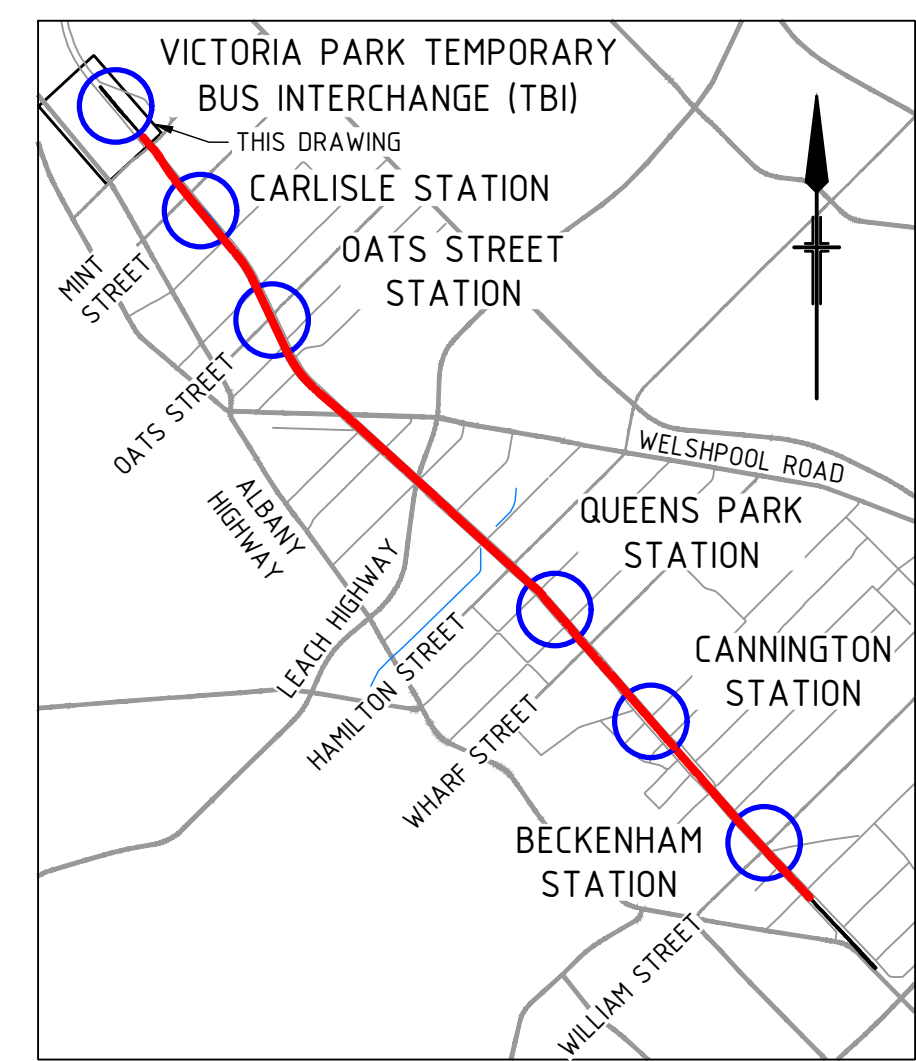


## **Appendix A – Development Plans**





PLAN



LOCALITY PLAN

LEGEND

RAIL CORRIDOR AREA



REV	DATE	AMENDMENT	DSN	DRN	CHK	APP
A1						

0 10 20 30 40 50 100mm  
AT ORIGINAL PLOT SIZE

This document must not be copied without PTA's written permission, and the contents thereof must not be imparted to a third party nor be used for any unauthorised purpose.

ARMADALE LINE UPGRADE ALLIANCE  
Innovation to Reality

Contractor No: LXR-P1-Z1-ML-CI-RD-DWG-00401

REFERENCES	SCALE	DESIGNED
	1:1000 (@A1)	S.DICKENSON
	DATUM	DRAWN L.SHARRATT
	HORIZONTAL: PCG20	CHECKED B.GRAFFEN
	VERTICAL: AHD71	CHECKPRINT v1 12/12/2022

**CONCEPT DESIGN**

Government of Western Australia  
Public Transport Authority

VICTORIA PARK TO CANNING  
LEVEL CROSSING REMOVAL

MINT STREET LEVEL CROSSING  
VICTORIA PARK TEMPORARY BUS INTERCHANGE (TBI)  
LOCALITY PLAN

PTA Drawing No: SKE-00101 Rev:

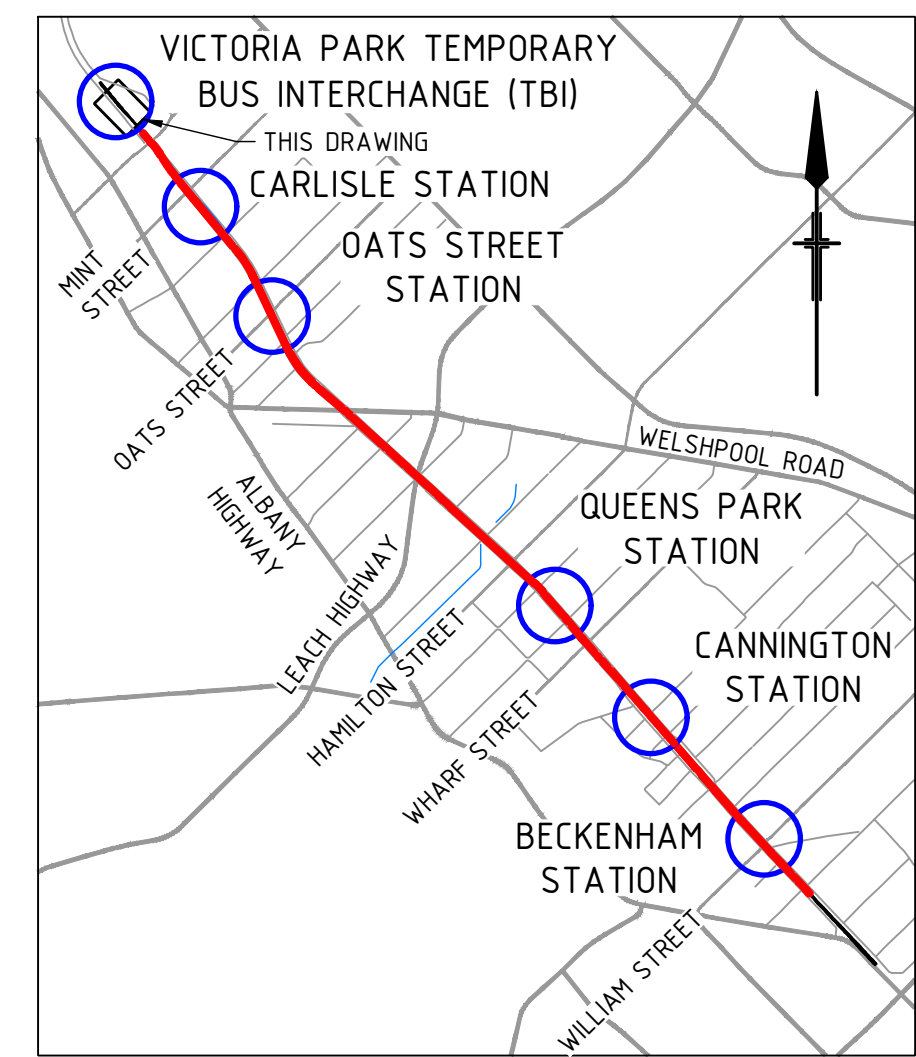
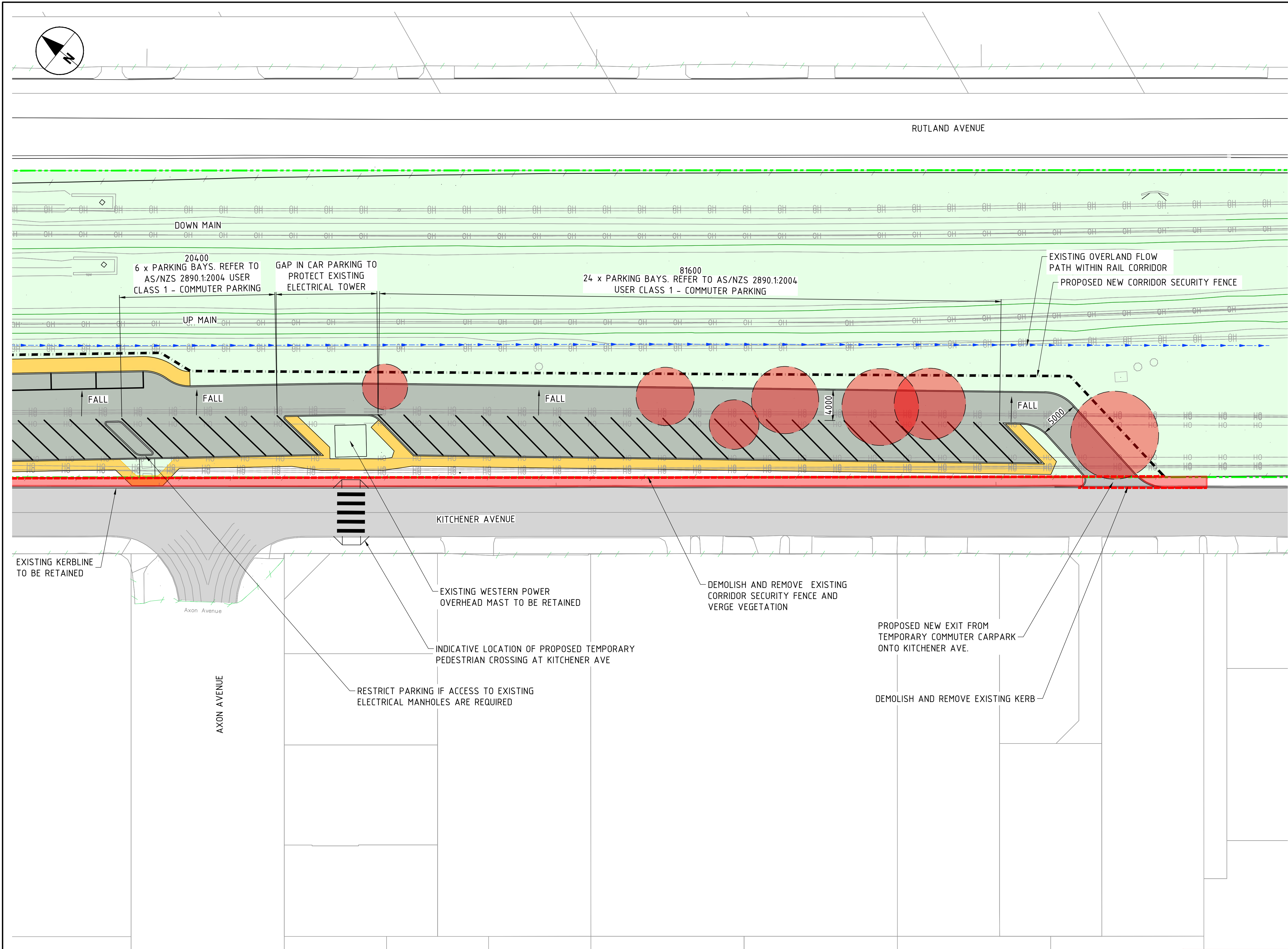










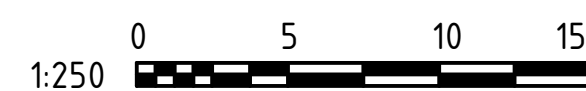


LOCALITY PLAN

LEGEND

- RAIL CORRIDOR AREA
- EXISTING PAVEMENT AREA
- PROPOSED NEW TEMPORARY SEALED PAVEMENT AREA
- PROPOSED NEW TEMPORARY FOOTPATH
- PROPOSED NEW TEMPORARY BUILDINGS
- EXISTING ELEMENT TO BE TEMPORARILY REMOVED
- PROPOSED TEMPORARY DELINEATION / BARRIER
- EXISTING STORMWATER DRAINAGE ELEMENTS TO BE RETAINED
- EXISTING TREE TO BE ASSESSED BY ARBORIST AND REMOVED. STUMP AND ROOTS TO BE GRUBBED OUT TO MIN 500 DEPTH
- EXISTING TREES TO BE ASSESSED BY ARBORIST AND TRIMMED CLEAR OF TEMPORARY WORKS AS NECESSARY

PLAN



CONCEPT DESIGN

REV	DATE	AMENDMENT	DSN	DRN	CHK	APP
A1						

ARMADALE LINE UPGRADE ALLIANCE

Innovation to Reality

Contractor No: LXR-P1-Z1-ML-CI-RD-DWG-00401

REFERENCES	SCALE	DESIGNED
	1:250 (@A1)	S.DICKENSON
	DATUM	DRAWN L.SHARRATT
	HORIZONTAL: PCG20	CHECKED B.GRAFFEN
	VERTICAL: AHD71	CHECKPRINT v1 12/12/2022

Government of Western Australia Public Transport Authority

VICTORIA PARK TO CANNING LEVEL CROSSING REMOVAL

MINT STREET LEVEL CROSSING

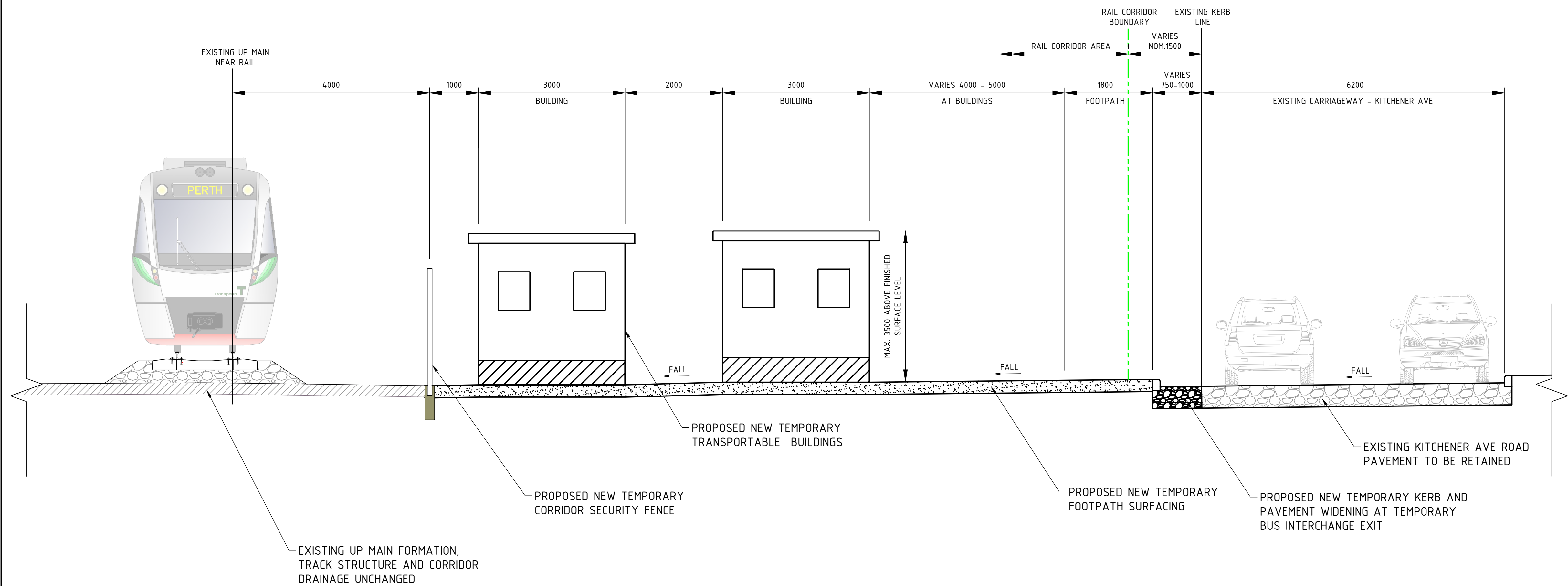
VICTORIA PARK TEMPORARY BUS INTERCHANGE (TBI)

SITE LAYOUT - SHEET 3 OF 3

PTA Drawing No: SKE-00107 Rev:

NOTES

1. ALL LEVELS AND DIMENSIONS ARE IN MILLIMETRES UNLESS NOTED OTHERWISE.



SECTION A - AT TEMPORARY BUILDINGS

1:50

REV	DATE	AMENDMENT	DSN	DRN	CHK	APP
A1						

01020304050100mm

AT ORIGINAL PLOT SIZE

This document must not be copied without PTA's written permission, and the contents thereof must not be imparted to a third party nor be used for any unauthorised purpose.

ARMADALE LINE UPGRADE ALLIANCE

Innovation to Reality

Contractor No: LXR-P1-Z0-GN-CI-CR-DWG-00021

REFERENCES	SCALE	DESIGNED
	1:50 (@A1)	S.DICKENSON
		DRAWN L.SHARRATT
		CHECKED B.GRAFFEN
	DATUM	CHECKPRINT v0 29/11/2022
	HORIZONTAL: PCG20	
	VERTICAL: AHD71	

CONCEPT DESIGN

Government of Western Australia  
Public Transport Authority

VICTORIA PARK TO CANNING  
LEVEL CROSSING REMOVAL

CIVIL - CORRIDOR  
TYPICAL SECTION - SHEET 1

PTA Drawing No: SKE-00021 | Rev: