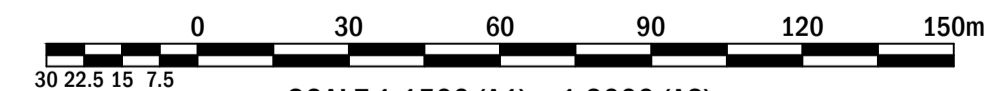


- LEGEND:**
- NOT PART OF THIS APPLICATION
  - HERITAGE AREA
  - DEVELOPMENT APPLICATION BOUNDARY
  - PERTH PARK SITE BOUNDARY
  - CADASTRAL BOUNDARY
  - FENCE TO BE REMOVED
  - KERB TO BE REMOVED
  - KERB TO BE RETAINED
  - BOLLARDS TO BE REMOVED
  - EXISTING ROAD TO BE REMOVED
  - EXISTING ISLAND TO BE REMOVED
  - LIGHTING TO BE REMOVED
  - STREET LIGHTING TO BE REMOVED

PLAN  
SCALE 1:1500

DA APPLICATION



SCALE 1:1500 (A1) 1:3000 (A3)  
DO NOT SCALE. USE ONLY THE DIMENSIONS PROVIDED.  
METRIC SYSTEM ARE USED IN ALL DRAWINGS.

DEPARTMENT OF PLANNING, LANDS AND HERITAGE	
DATE 05-Mar-2026	FILE 32-50208-1

A	DESCRIPTION	05-03-2026	APPROVED & DATE
No	AMENDMENTS		

METADATA	
GROUND SURVEY STANDARD:	
DATE OF CAPTURE:	11/12/2024
MAPPING SURVEY STANDARD:	
DATE OF CAPTURE:	-
MAIN ROADS PROJECT ZONE:	PCG2020
HEIGHT DATUM:	AHD71



DRAWN	I. IMEDI	2026/01/20
DESIGNED	D. PRINGLE	2026/01/20
CHECKED	P. HAYES	2026/01/20
APPROVED	C. WILLIAMS	2026/01/20
DRAWING PATH		
X		
X		














VERIFIED	
DATE	

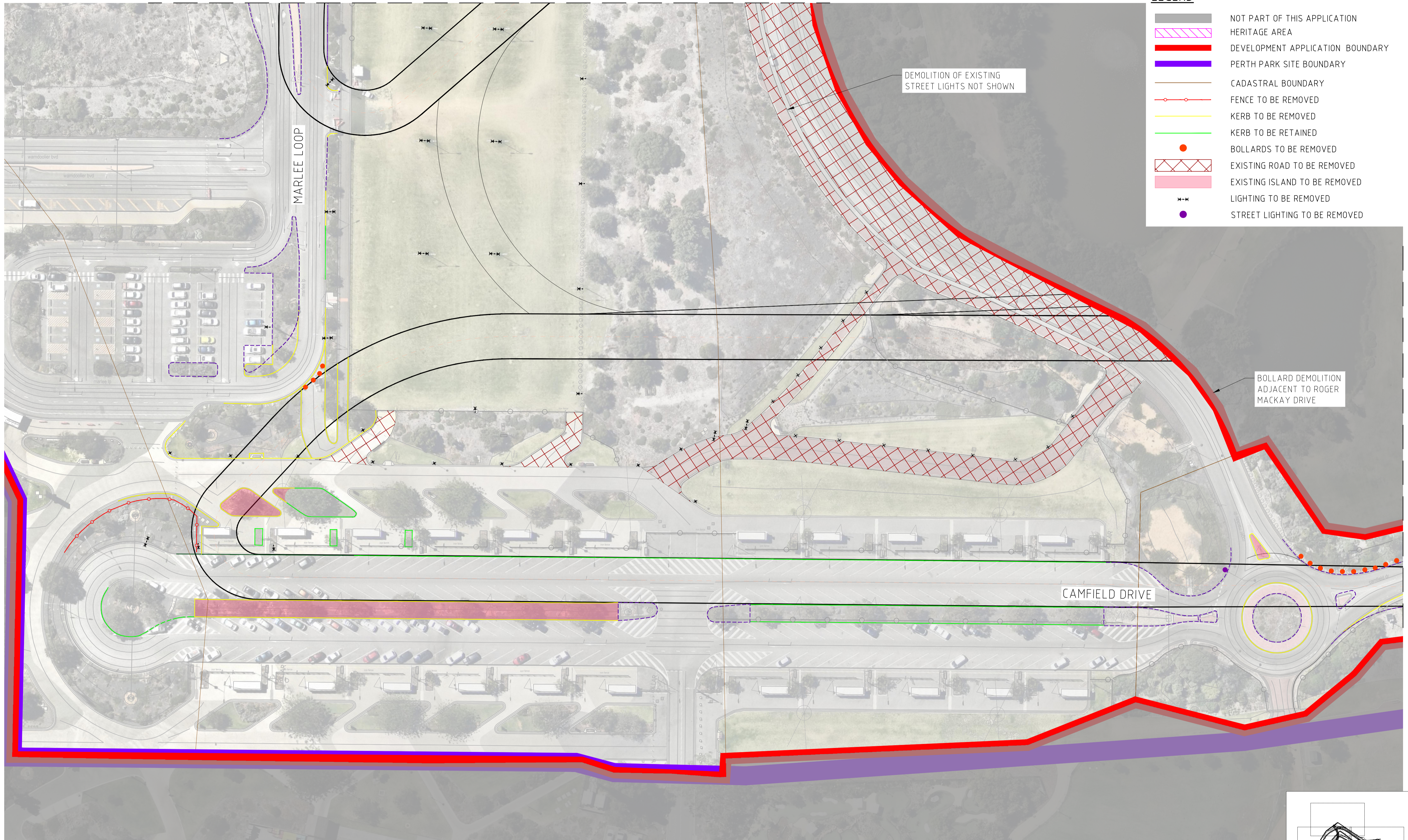
CONTRACT MANAGER	
PROJECT DIRECTOR	

INFRASTRUCTURE DELIVERY DIRECTORATE

LOCAL AUTHORITY	MAIN ROADS RESPONSIBILITY AREA
MRWA DRAWING NUMBER	-
PROJECT TITLE	PERTH PARK
DRAWING TITLE	CIVIL - DEVELOPMENT APPLICATION PROJECT WIDE DEMOLITION CONTEXT PLAN
DRAWING STATUS	DRAWING NO. PESp-00-300-SKT-005000
	SHEET A

LEGEND:

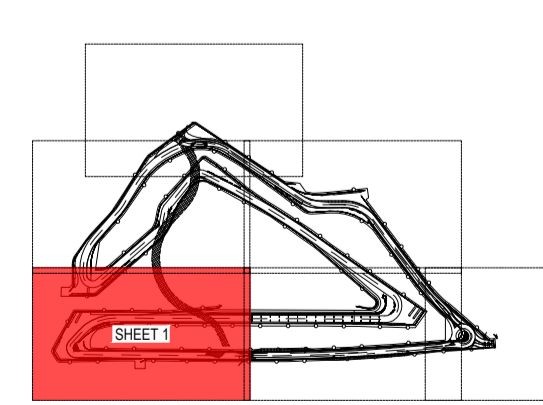
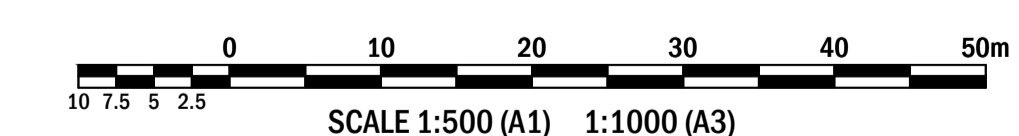
-  NOT PART OF THIS APPLICATION
-  HERITAGE AREA
-  DEVELOPMENT APPLICATION BOUNDARY
-  PERTH PARK SITE BOUNDARY
-  CADASTRAL BOUNDARY
-  FENCE TO BE REMOVED
-  KERB TO BE REMOVED
-  KERB TO BE RETAINED
-  BOLLARDS TO BE REMOVED
-  EXISTING ROAD TO BE REMOVED
-  EXISTING ISLAND TO BE REMOVED
-  LIGHTING TO BE REMOVED
-  STREET LIGHTING TO BE REMOVED





JOINS SHEET PESP-00-300-SKT-005002

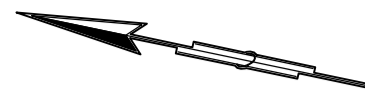
DA APPLICATION

PLAN  
SCALE 1:500



KEY PLAN  
NTS

<p><b>PESP alliance</b></p>		<p>DRAWN: I. IMEDI 2026/01/20</p> <p>DESIGNED: D. PRINGLE 2026/01/20</p> <p>CHECKED: P. HAYES 2026/01/20</p> <p>APPROVED: C. WILLIAMS 2026/01/20</p>		  <p>INFRASTRUCTURE DELIVERY DIRECTORATE</p>		<p>LOCAL AUTHORITY: _____ MAIN ROADS RESPONSIBILITY AREA: _____</p> <p>MRAWA DRAWING NUMBER: _____</p> <p>PROJECT TITLE: PERTH PARK</p> <p>DRAWING TITLE: CIVIL - DEVELOPMENT APPLICATION PROJECT WIDE DEMOLITION SHEET 1</p>	
<p><b>METADATA</b></p> <p>GROUND SURVEY STANDARD: _____</p> <p>DATE OF CAPTURE: 11/12/2024</p> <p>MAPPING SURVEY STANDARD: _____</p> <p>DATE OF CAPTURE: _____</p> <p>MAIN ROADS PROJECT ZONE: PCC2020</p> <p>HEIGHT DATUM: AHD71</p>		<p>VERIFIED: _____</p> <p>DATE: _____</p>		<p>CONTRACT MANAGER: _____</p> <p>PROJECT DIRECTOR: _____</p>		<p>DRAWING STATUS: _____</p> <p>DRAWING NO: PESP-00-300-SKT-005001</p> <p>SHEET: A</p>	
<p>AMENDMENTS</p>		<p>23-01-2026</p>		<p>APPROVED &amp; DATE</p>		<p>NO. DESCRIPTION</p>	

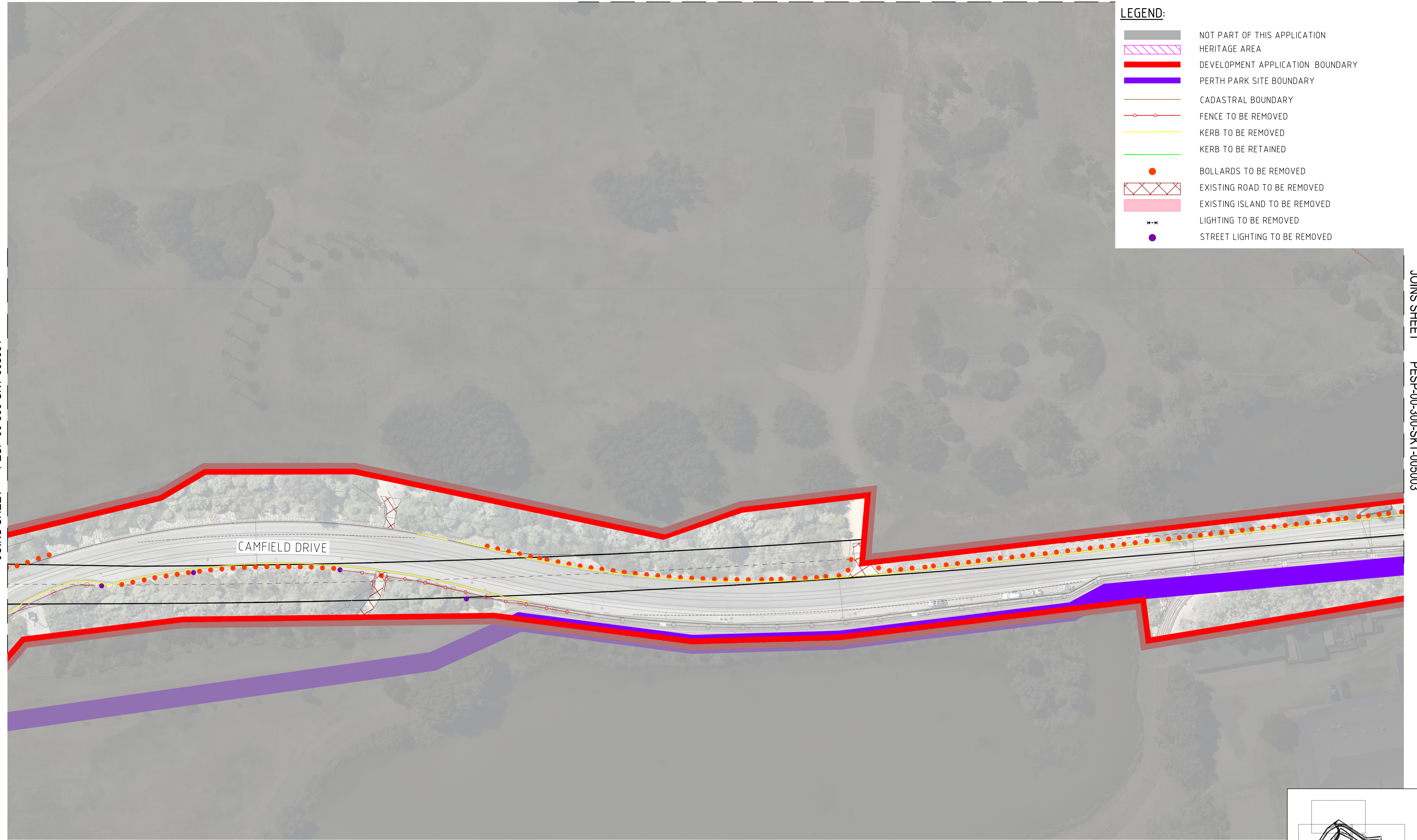


**LEGEND:**

	NOT PART OF THIS APPLICATION
	HERITAGE AREA
	DEVELOPMENT APPLICATION BOUNDARY
	PERTH PARK SITE BOUNDARY
	CADASTRAL BOUNDARY
	FENCE TO BE REMOVED
	KERB TO BE REMOVED
	KERB TO BE RETAINED
	BOLLARDS TO BE REMOVED
	EXISTING ROAD TO BE REMOVED
	EXISTING ISLAND TO BE REMOVED
	LIGHTING TO BE REMOVED
	STREET LIGHTING TO BE REMOVED

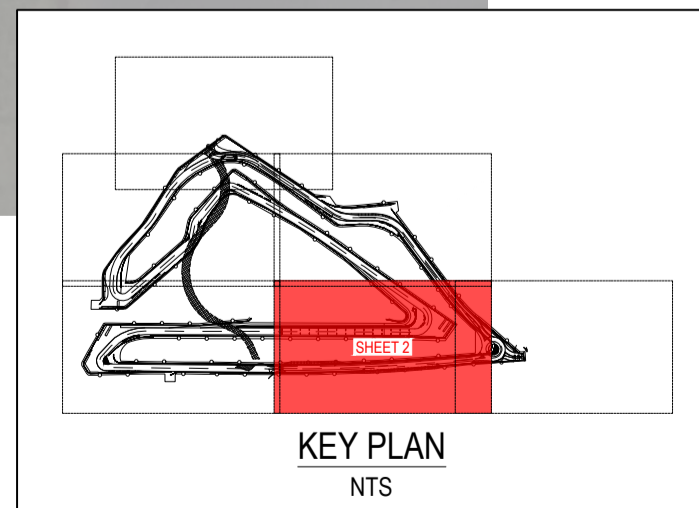
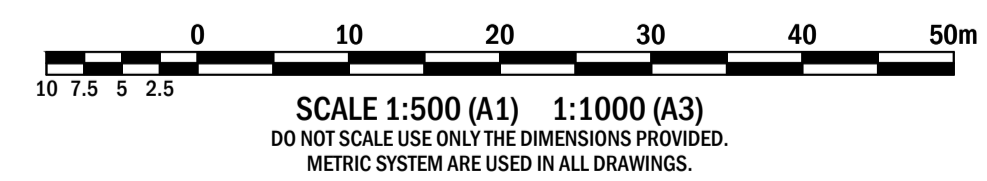
JOINS SHEET PESP-00-300-SKT-005001

JOINS SHEET PESP-00-300-SKT-005003



DA APPLICATION

PLAN  
SCALE 1:500



A		23-01-2026
No	DESCRIPTION	APPROVED & DATE
	AMENDMENTS	

**METADATA**

GROUND SURVEY STANDARD:	
DATE OF CAPTURE:	11/12/2024
MAPPING SURVEY STANDARD:	
DATE OF CAPTURE:	-
MAIN ROADS PROJECT ZONE:	PCG2020
HEIGHT DATUM:	AHD71



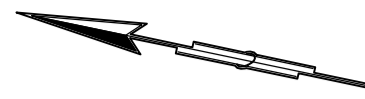
DRAWN	I. IMEDI	2026/01/20
DESIGNED	D. PRINGLE	2026/01/20
CHECKED	P. HAYES	2026/01/20
APPROVED	C. WILLIAMS	2026/01/20
DRAWING PATH	X	
	X	

VERIFIED		
DATE		

CONTRACT MANAGER		
PROJECT DIRECTOR		

INFRASTRUCTURE DELIVERY DIRECTORATE

LOCAL AUTHORITY	MAIN ROADS RESPONSIBILITY AREA
MRWA DRAWING NUMBER	-
PROJECT TITLE	PERTH PARK
DRAWING TITLE	CIVIL - DEVELOPMENT APPLICATION PROJECT WIDE DEMOLITION SHEET 2
DRAWING STATUS	
DRAWING No.	PESP-00-300-SKT-005002
REV	A



JOINS SHEET PESP-00-300-SKT-005002

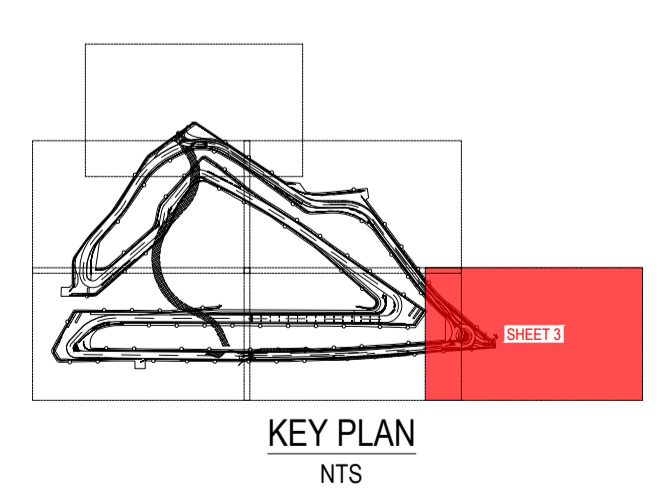
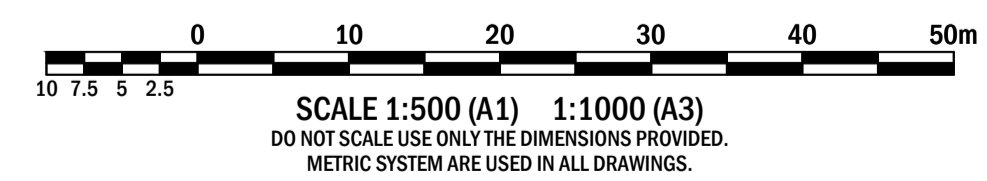


**LEGEND:**

	BEYOND DEVELOPMENT APPLICATION BOUNDARY
	HERITAGE AREA
	DEVELOPMENT APPLICATION BOUNDARY
	PERTH PARK SITE BOUNDARY
	CADASTRAL BOUNDARY
	FENCE TO BE REMOVED
	KERB TO BE REMOVED
	KERB TO BE RETAINED
	BOLLARDS TO BE REMOVED
	EXISTING ROAD TO BE REMOVED
	EXISTING ISLAND TO BE REMOVED
	LIGHTING TO BE REMOVED
	STREET LIGHTING TO BE REMOVED

DA APPLICATION

PLAN  
SCALE 1:500



A		23-01-2026
No	DESCRIPTION	APPROVED & DATE
	AMENDMENTS	

**METADATA**

GROUND SURVEY STANDARD:	
DATE OF CAPTURE:	11/12/2024
MAPPING SURVEY STANDARD:	
DATE OF CAPTURE:	-
MAIN ROADS PROJECT ZONE:	PCCG2020
HEIGHT DATUM:	AHD71



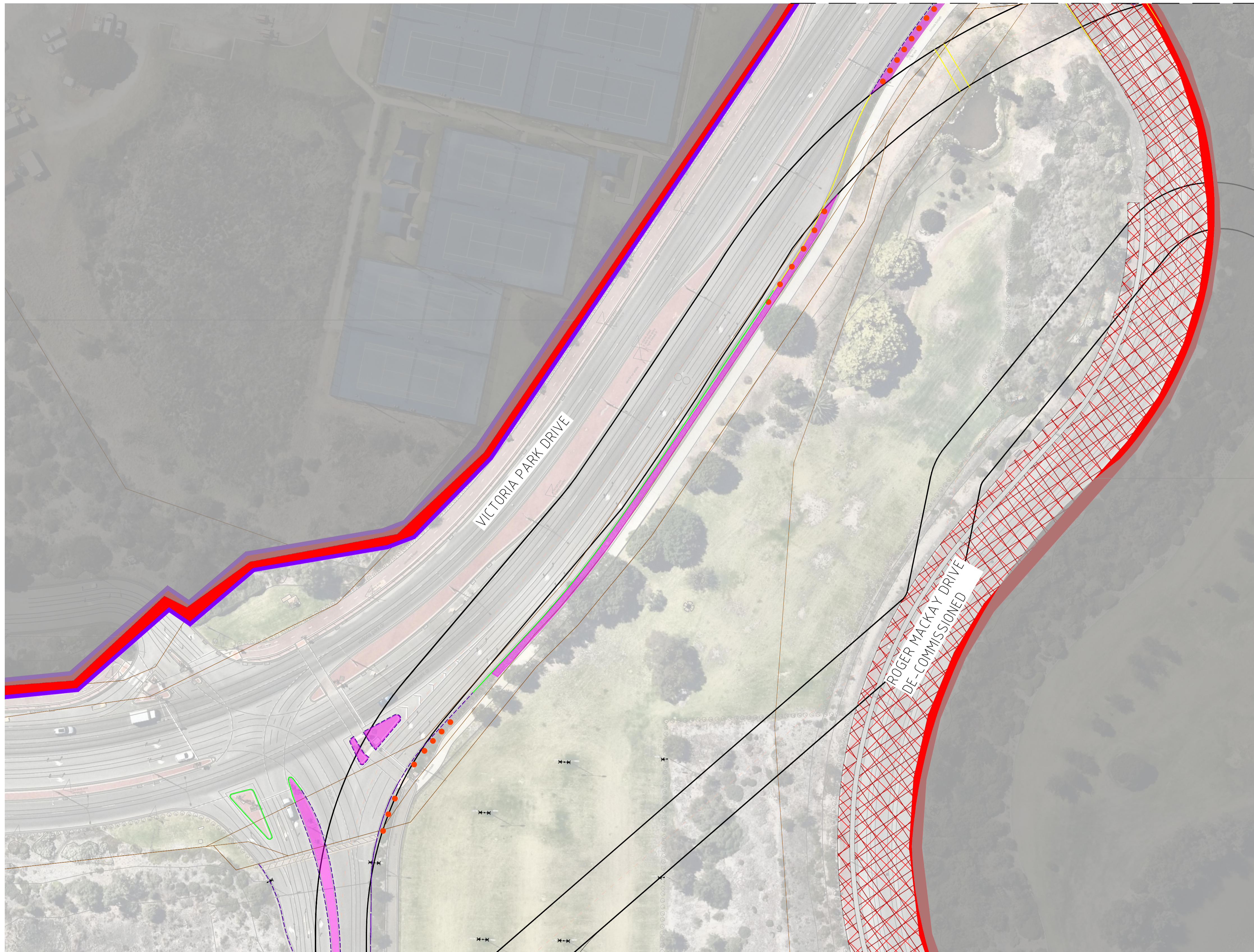
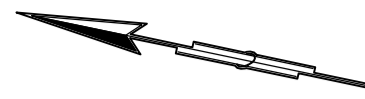
DRAWN	I. IMEDI	2026/01/20
DESIGNED	D. PRINGLE	2026/01/20
CHECKED	P. HAYES	2026/01/20
APPROVED	C. WILLIAMS	2026/01/20
DRAWING PATH		
X		
X		

VERIFIED		
DATE		

CONTRACT MANAGER		DATE
PROJECT DIRECTOR		DATE

INFRASTRUCTURE DELIVERY DIRECTORATE

LOCAL AUTHORITY	MAIN ROADS RESPONSIBILITY AREA
MRWA DRAWING NUMBER	-
PROJECT TITLE	PERTH PARK
DRAWING TITLE	CIVIL - DEVELOPMENT APPLICATION PROJECT WIDE DEMOLITION SHEET 3
DRAWING STATUS	
DRAWING No.	PESP-00-300-SKT-005003
REV	A



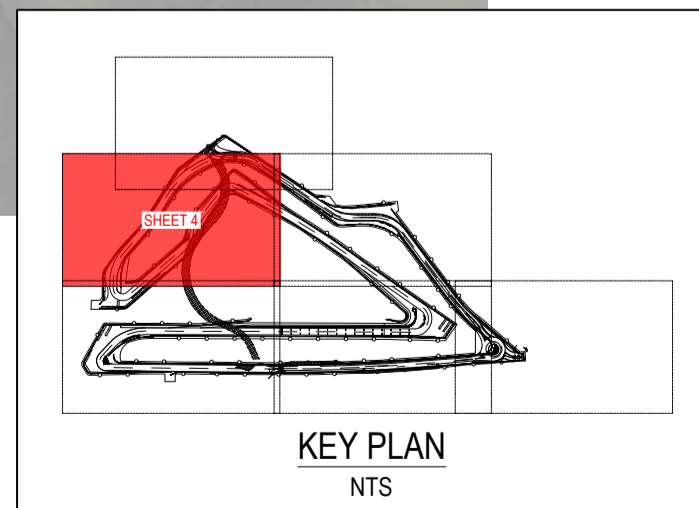
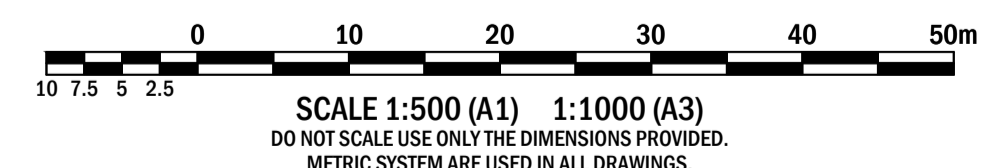
**LEGEND:**

	NOT PART OF THIS APPLICATION
	HERITAGE AREA
	DEVELOPMENT APPLICATION BOUNDARY
	PERTH PARK SITE BOUNDARY
	CADASTRAL BOUNDARY
	FENCE TO BE REMOVED
	KERB TO BE REMOVED
	KERB TO BE RETAINED
	BOLLARDS TO BE REMOVED
	EXISTING ROAD TO BE REMOVED
	EXISTING ISLAND TO BE REMOVED
	LIGHTING TO BE REMOVED
	STREET LIGHTING TO BE REMOVED

JOINS SHEET PESP-00-300-SKT-0005005

DA APPLICATION

PLAN  
SCALE 1:500



A		23-01-2026
No	DESCRIPTION	APPROVED & DATE
	AMENDMENTS	

**METADATA**

GROUND SURVEY STANDARD:	
DATE OF CAPTURE:	11/12/2024
MAPPING SURVEY STANDARD:	
DATE OF CAPTURE:	-
MAIN ROADS PROJECT ZONE:	PCCG2020
HEIGHT DATUM:	AHD71

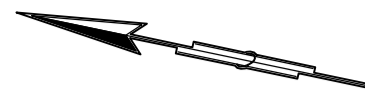


DRAWN	I. IMEDI	2026/01/20
DESIGNED	D. PRINGLE	2026/01/20
CHECKED	P. HAYES	2026/01/20
APPROVED	C. WILLIAMS	2026/01/20
DRAWING PATH		
X		
X		

VERIFIED		
DATE		
CONTRACT MANAGER		
PROJECT DIRECTOR		



LOCAL AUTHORITY	MAIN ROADS RESPONSIBILITY AREA
MRWA DRAWING NUMBER	-
PROJECT TITLE	PERTH PARK
DRAWING TITLE	CIVIL - DEVELOPMENT APPLICATION PROJECT WIDE DEMOLITION SHEET 4
DRAWING STATUS	
DRAWING NO.	PESP-00-300-SKT-005004
REV	A

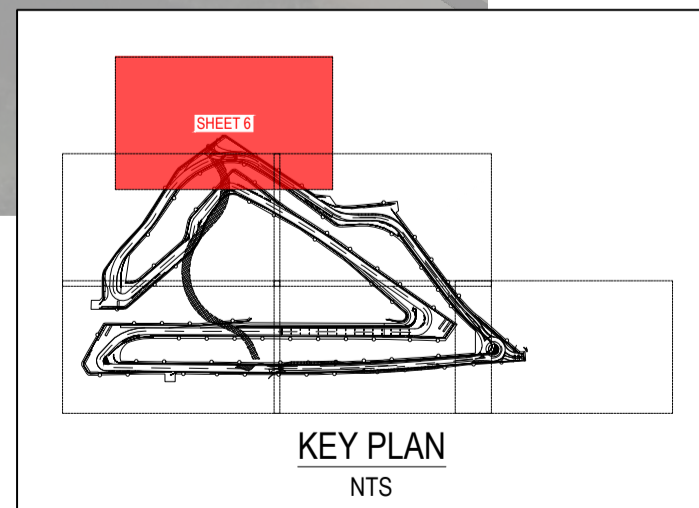
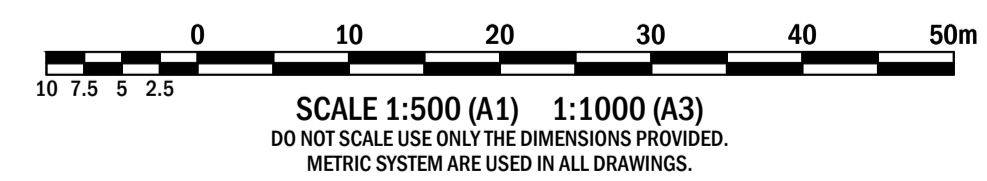


**LEGEND:**

	NOT PART OF THIS APPLICATION
	HERITAGE AREA
	DEVELOPMENT APPLICATION BOUNDARY
	PERTH PARK SITE BOUNDARY
	CADASTRAL BOUNDARY
	FENCE TO BE REMOVED
	KERB TO BE REMOVED
	KERB TO BE RETAINED
	BOLLARDS TO BE REMOVED
	EXISTING ROAD TO BE REMOVED
	EXISTING ISLAND TO BE REMOVED
	LIGHTING TO BE REMOVED
	STREET LIGHTING TO BE REMOVED

JOINS SHEET PESP-00-300-SKT-005004

PLAN  
SCALE 1:500



DA APPLICATION

**METADATA**

GROUND SURVEY STANDARD:	
DATE OF CAPTURE:	11/12/2024
MAPPING SURVEY STANDARD:	
DATE OF CAPTURE:	-
MAIN ROADS PROJECT ZONE:	PCCG2020
HEIGHT DATUM:	AHD71



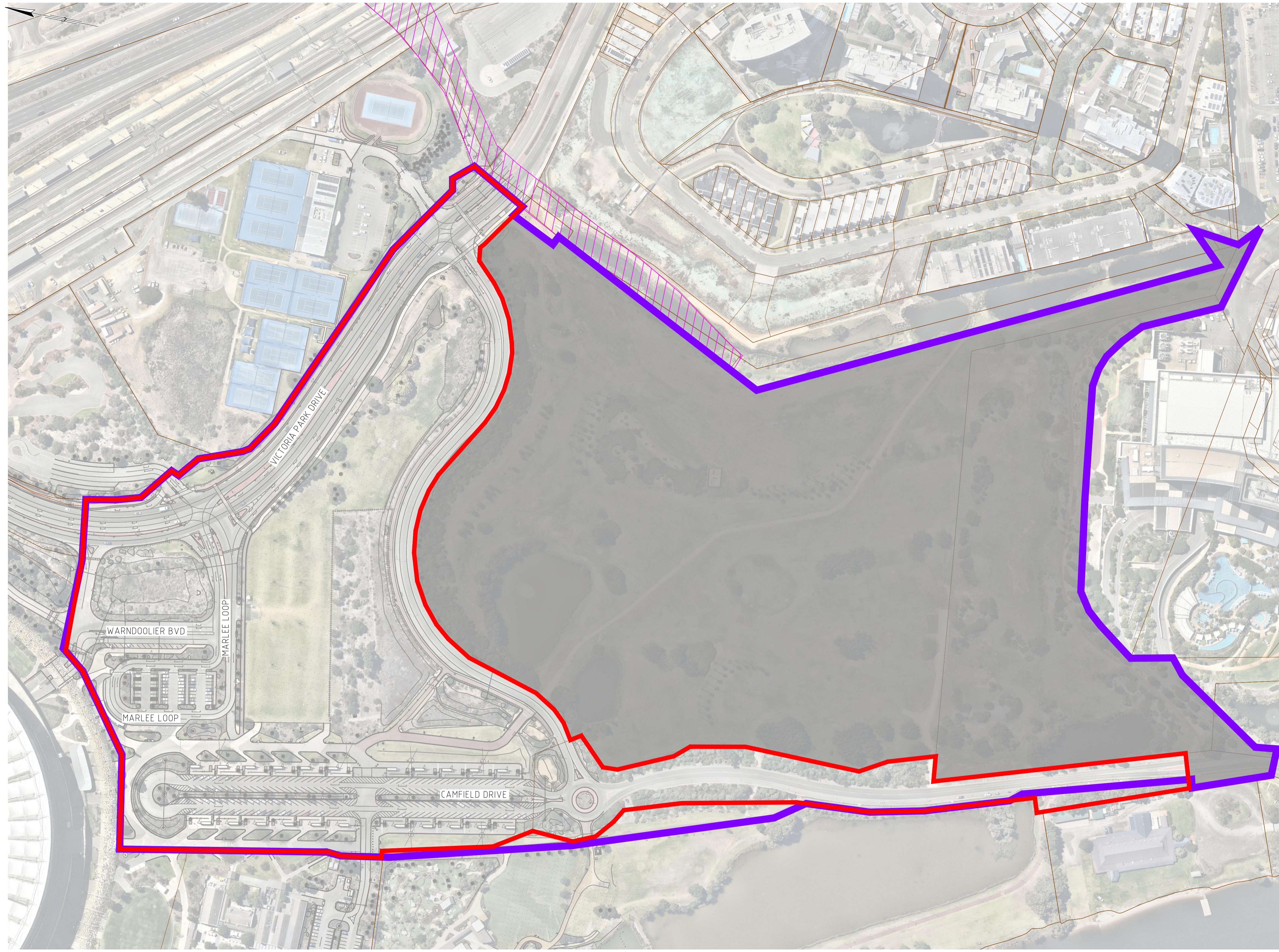
DRAWN	I. IMEDI	2026/01/20
DESIGNED	D. PRINGLE	2026/01/20
CHECKED	P. HAYES	2026/01/20
APPROVED	C. WILLIAMS	2026/01/20
DRAWING PATH	X	
	X	







VERIFIED		
DATE		
CONTRACT MANAGER		
PROJECT DIRECTOR		



LOCAL AUTHORITY	MAIN ROADS RESPONSIBILITY AREA
MRWA DRAWING NUMBER	-
PROJECT TITLE	PERTH PARK
DRAWING TITLE	CIVIL - DEVELOPMENT APPLICATION PROJECT WIDE DEMOLITION SHEET 6
DRAWING STATUS	
DRAWING NO.	PESP-00-300-SKT-005006
REV	A

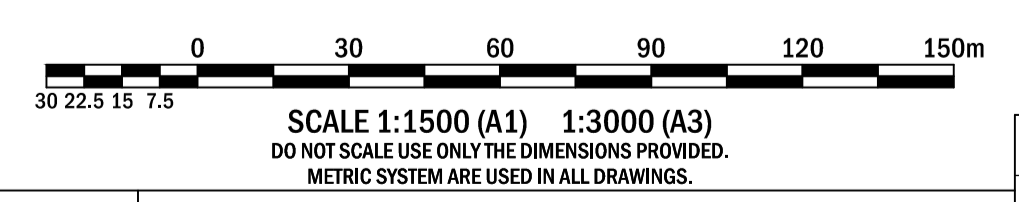
A		23-01-2026
No	DESCRIPTION	APPROVED & DATE
	AMENDMENTS	



- LEGEND**
-  NOT PART OF THIS APPLICATION
  -  HERITAGE AREA
  -  DEVELOPMENT APPLICATION BOUNDARY
  -  PERTH PARK SITE BOUNDARY
  -  CADASTRAL BOUNDARY
  -  SURVEY FEATURES

PLAN  
SCALE 1:1500

DA APPLICATION



A		23-01-2026
No	DESCRIPTION	APPROVED & DATE
	AMENDMENTS	

METADATA	
GROUND SURVEY STANDARD:	
DATE OF CAPTURE:	11/12/2024
MAPPING SURVEY STANDARD:	
DATE OF CAPTURE:	-
MAIN ROADS PROJECT ZONE:	PCCG2020
HEIGHT DATUM:	AHD71



DRAWN	
DESIGNED	
CHECKED	
APPROVED	
DRAWING PATH	
X	
X	

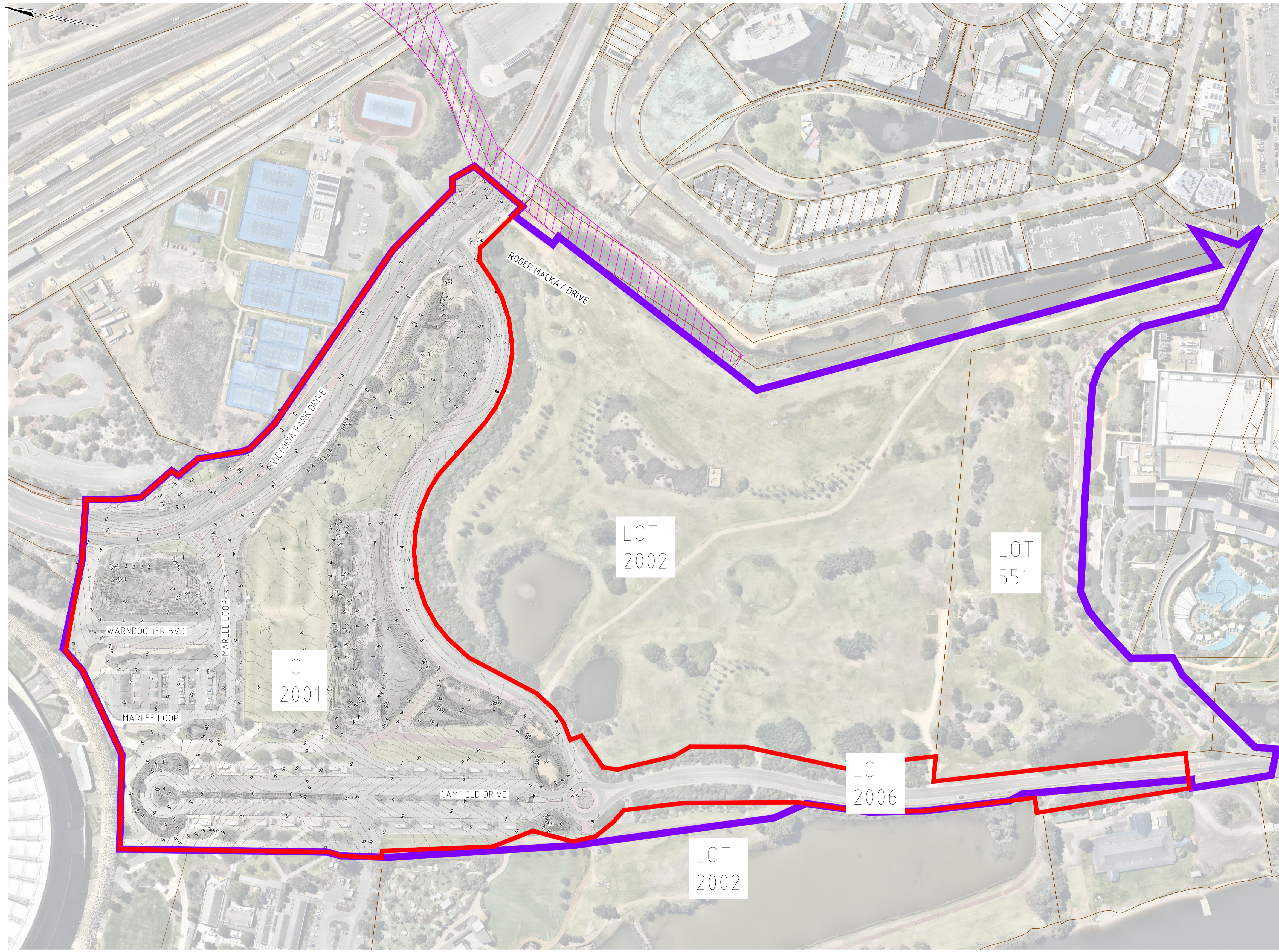
VERIFIED	
DATE	

CONTRACT MANAGER	
PROJECT DIRECTOR	

DATE	
DATE	


  
 INFRASTRUCTURE DELIVERY DIRECTORATE

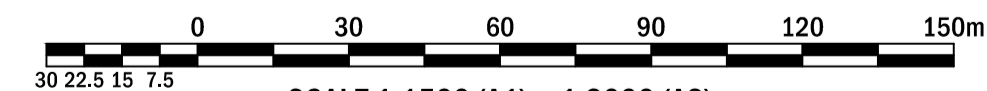
LOCAL AUTHORITY	MAIN ROADS RESPONSIBILITY AREA
MRWA DRAWING NUMBER	-
PROJECT TITLE	PERTH PARK
DRAWING TITLE	CIVIL - DEVELOPMENT APPLICATION PROJECT WIDE EXISTING SITE PLAN
DRAWING STATUS	PESP-30-300-SKT-000900/A



- LEGEND**
-  HERITAGE AREA
  -  DEVELOPMENT APPLICATION BOUNDARY
  -  PERTH PARK SITE BOUNDARY
  -  CADASTRAL BOUNDARY
  -  SURVEY FEATURES

PLAN  
SCALE 1:1500

DA APPLICATION



SCALE 1:1500 (A1) 1:3000 (A3)  
DO NOT SCALE USE ONLY THE DIMENSIONS PROVIDED.  
METRIC SYSTEM ARE USED IN ALL DRAWINGS.

A		23-01-2026
No	DESCRIPTION	APPROVED & DATE
	AMENDMENTS	

METADATA	
GROUND SURVEY STANDARD:	
DATE OF CAPTURE:	11/12/2024
MAPPING SURVEY STANDARD:	
DATE OF CAPTURE:	-
MAIN ROADS PROJECT ZONE:	PCCG2020
HEIGHT DATUM:	AHD71



DRAWN	
DESIGNED	
CHECKED	
APPROVED	
DRAWING PATH	X
	X

VERIFIED	
DATE	
















CONTRACT MANAGER	
PROJECT DIRECTOR	

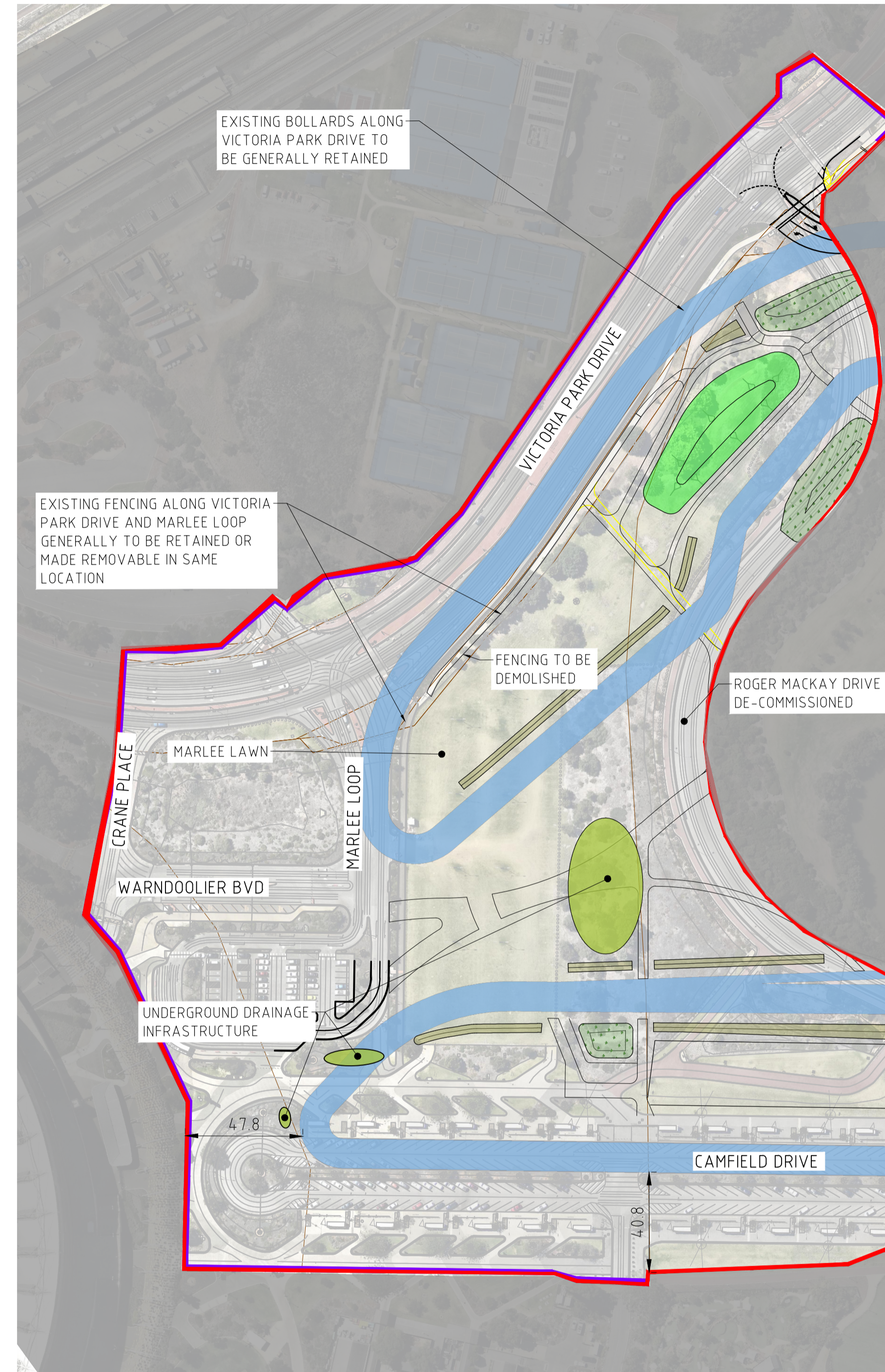

  
 INFRASTRUCTURE DELIVERY DIRECTORATE

LOCAL AUTHORITY	MAIN ROADS RESPONSIBILITY AREA
MRWA DRAWING NUMBER	-
PROJECT TITLE	PERTH PARK
DRAWING TITLE	CIVIL - DEVELOPMENT APPLICATION PROJECT WIDE EXISTING CONTOURS PLAN
DRAWING STATUS	PESP-30-300-DRG-000901 A



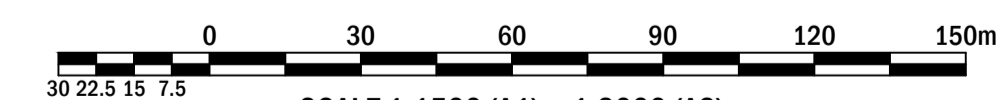
**LEGEND**

-  NOT PART OF THIS APPLICATION
-  HERITAGE AREA
-  LANDSCAPE VIEWING MOUND
-  DRAINAGE SWALE
-  DRAINAGE BASIN
-  UNDERGROUND DRAINAGE INFRASTRUCTURE
-  CRITERIUM TRACK
-  MULTI-USE TRACK DESIGN
-  ROAD DESIGN
-  CHEVRON LINEMARKING
-  EDGE OF PAVEMENT
-  CULVERT / HEADWALL
-  DEVELOPMENT APPLICATION BOUNDARY
-  PERTH PARK SITE BOUNDARY
-  CADASTRAL BOUNDARY



JOINS SHEET PESP-30-300-SKT-000911

DA APPLICATION



METADATA	
GROUND SURVEY STANDARD:	11/12/2024
DATE OF CAPTURE:	23-01-2026
MAPPING SURVEY STANDARD:	
DATE OF CAPTURE:	
MAIN ROADS PROJECT ZONE:	PCG2020
HEIGHT DATUM:	AHD71



DRAWN	
DESIGNED	
CHECKED	
APPROVED	
DRAWING PATH	
X	
X	

VERIFIED	
DATE	
CONTRACT MANAGER	
PROJECT DIRECTOR	



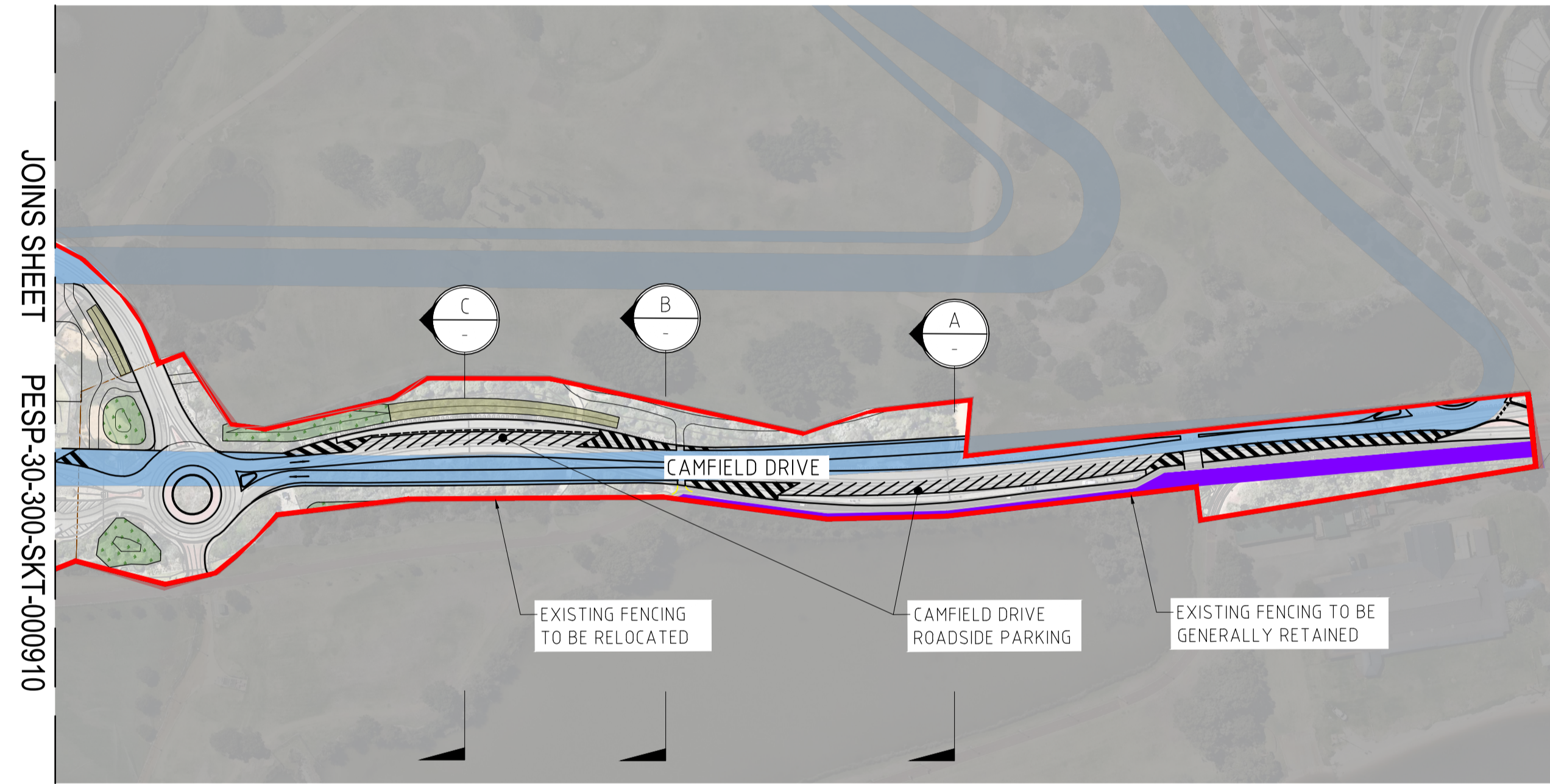

INFRASTRUCTURE DELIVERY DIRECTORATE

LOCAL AUTHORITY	MAIN ROADS RESPONSIBILITY AREA
MRWA DRAWING NUMBER	-
PROJECT TITLE	PERTH PARK
DRAWING TITLE	CIVIL - DEVELOPMENT APPLICATION PROJECT WIDE GENERAL ARRANGEMENT PLAN
DRAWING STATUS	PESP-30-300-DRG-000910A

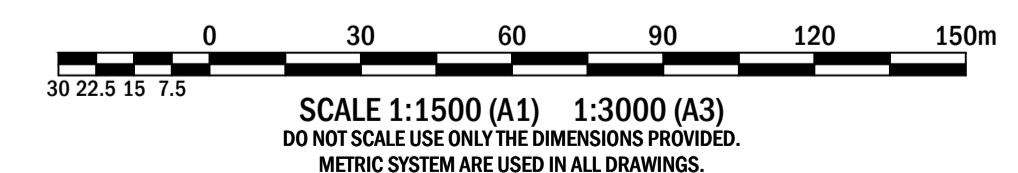


**LEGEND**

- NOT PART OF THIS APPLICATION
- HERITAGE AREA
- LANDSCAPE VIEWING MOUND
- DRAINAGE SWALE
- DRAINAGE BASIN
- UNDERGROUND DRAINAGE INFRASTRUCTURE
- CRITERIUM TRACK
- MULTI-USE TRACK DESIGN
- ROAD DESIGN
- CHEVRON LINEMARKING
- EDGE OF PAVEMENT
- CULVERT / HEADWALL
- DEVELOPMENT APPLICATION BOUNDARY
- PERTH PARK SITE BOUNDARY
- CADASTRAL BOUNDARY



DA APPLICATION



A		23-01-2026
No	DESCRIPTION	APPROVED & DATE
	AMENDMENTS	

METADATA	
GROUND SURVEY STANDARD:	
DATE OF CAPTURE:	11/12/2024
MAPPING SURVEY STANDARD:	
DATE OF CAPTURE:	-
MAIN ROADS PROJECT ZONE:	PCG2020
HEIGHT DATUM:	AHD71

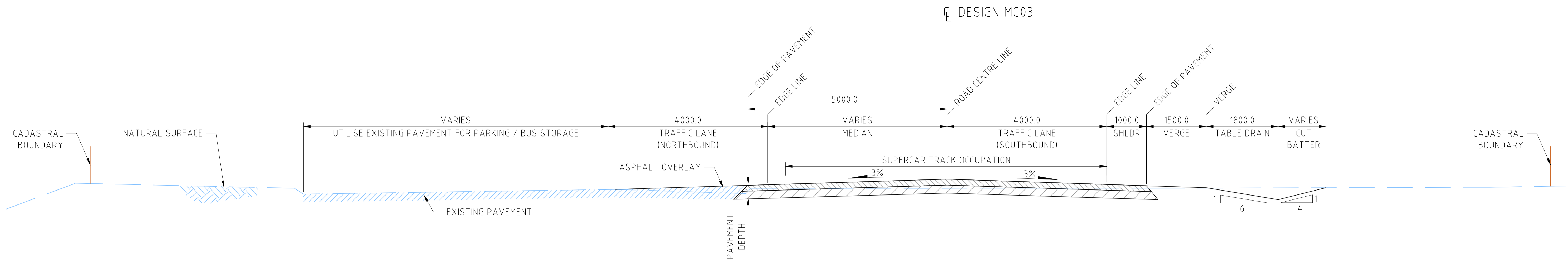


DRAWN	
DESIGNED	
CHECKED	
APPROVED	
DRAWING PATH	
X	
X	

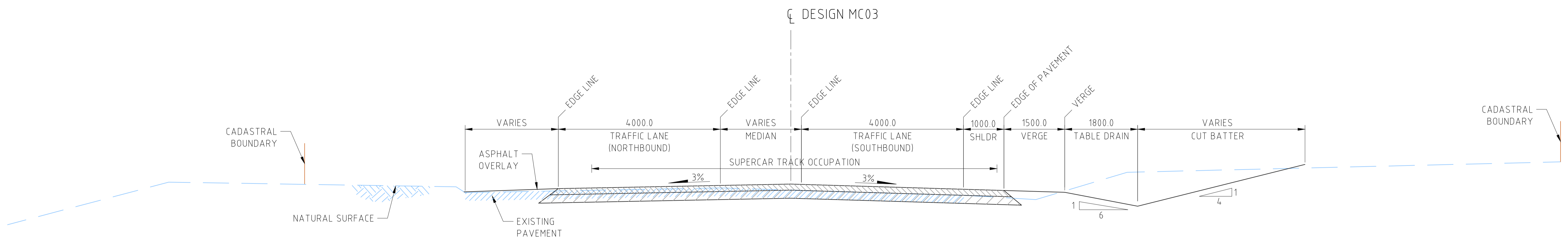
VERIFIED	
DATE	
CONTRACT MANAGER	
PROJECT DIRECTOR	

**INFRASTRUCTURE DELIVERY DIRECTORATE**

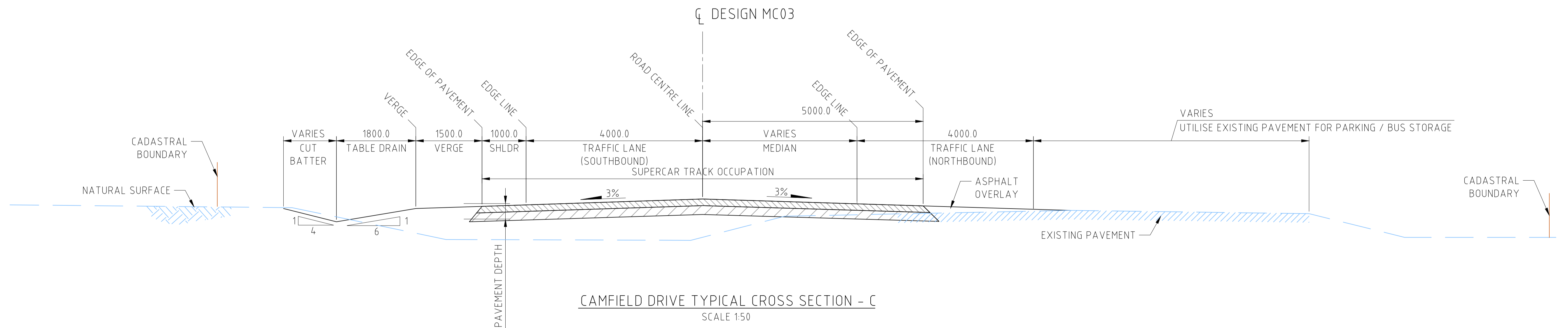
LOCAL AUTHORITY	MAIN ROADS RESPONSIBILITY AREA
MRWA DRAWING NUMBER	-
PROJECT TITLE	PERTH PARK
DRAWING TITLE	CIVIL - DEVELOPMENT APPLICATION PROJECT WIDE GENERAL ARRANGEMENT PLAN
DRAWING STATUS	PESP-30-300-DRG-000911A
SHEET	REV



CAMFIELD DRIVE TYPICAL CROSS SECTION - A  
SCALE 1:50

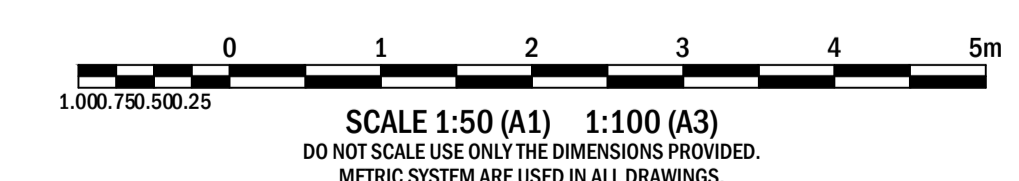


CAMFIELD DRIVE TYPICAL CROSS SECTION - B  
SCALE 1:50



CAMFIELD DRIVE TYPICAL CROSS SECTION - C  
SCALE 1:50

DA APPLICATION



A		23-01-2026
No.	DESCRIPTION	APPROVED & DATE
	AMENDMENTS	

METADATA	
GROUND SURVEY STANDARD:	
DATE OF CAPTURE:	11/12/2024
MAPPING SURVEY STANDARD:	
DATE OF CAPTURE:	-
MAIN ROADS PROJECT ZONE:	PCG2020
HEIGHT DATUM:	AHD71



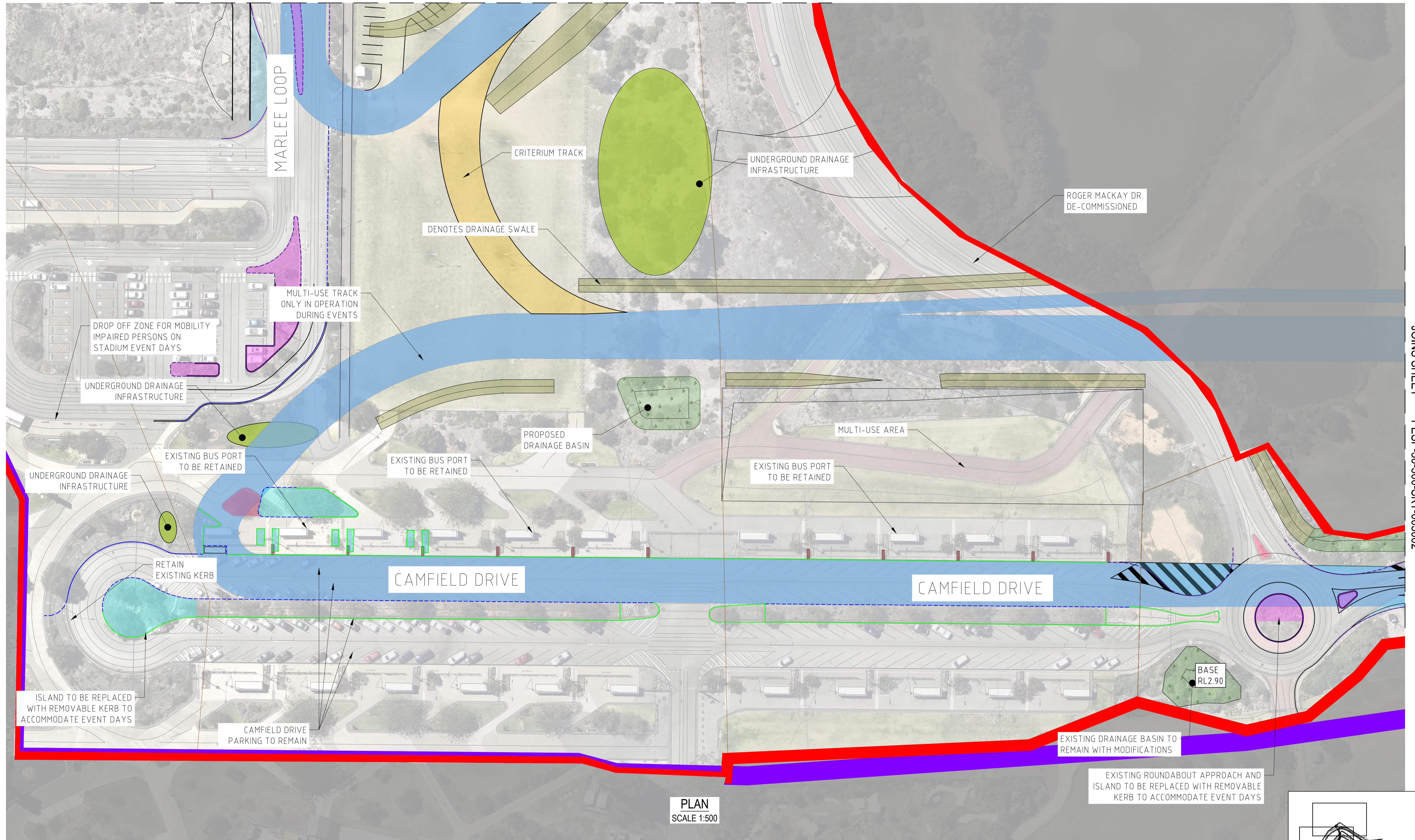
DRAWN		VERIFIED	
DESIGNED		DATE	
CHECKED		CONTRACT MANAGER	
APPROVED		PROJECT DIRECTOR	
DRAWING PATH			
X			
X			

THE GOVERNMENT OF WESTERN AUSTRALIA

**mainroads**  
WESTERN AUSTRALIA

INFRASTRUCTURE DELIVERY DIRECTORATE

LOCAL AUTHORITY	MAIN ROADS RESPONSIBILITY AREA
MRWA DRAWING NUMBER	-
PROJECT TITLE	PERTH PARK
DRAWING TITLE	CIVIL - DEVELOPMENT APPLICATION PROJECT WIDE TYPICAL SECTIONS
DRAWING STATUS	
DRAWING NO.	PESP-30-300-SKT-001001
REV	A



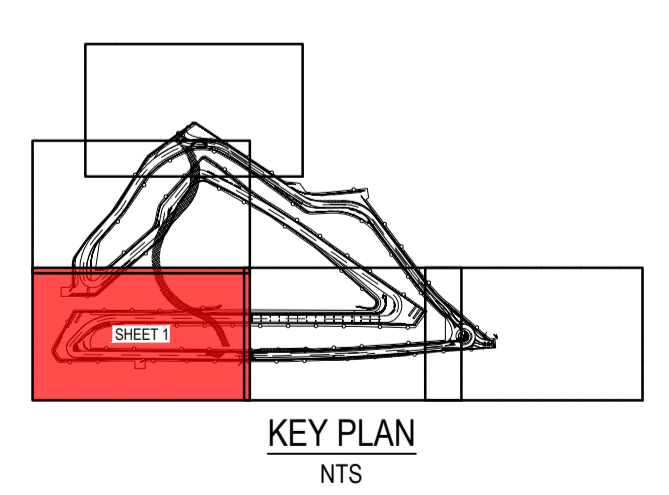
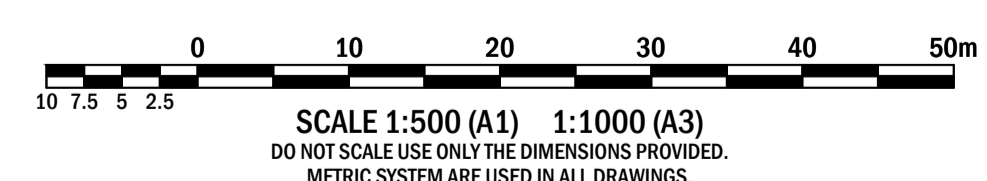
PLAN  
SCALE 1:500

LEGEND

- NOT PART OF THIS APPLICATION
- HERITAGE AREA
- DEVELOPMENT APPLICATION BOUNDARY
- PERTH PARK SITE BOUNDARY
- CADASTRAL BOUNDARY
- SURVEY FEATURES

- LANDSCAPE VIEWING MOUND
- MULTI-USE TRACK DESIGN
- CHEVRON LINEMARKING
- DRAINAGE SWALE
- DRAINAGE BASIN
- REMOVABLE ISLAND

- KERB TO BE RETAINED
- REMOVABLE KERB (BARRIER)
- REMOVABLE KERB (MOUNTABLE)
- REMOVABLE KERB (SEMI-MOUNTABLE)
- PERMANENT KERB (BARRIER)
- REMOVABLE BOLLARDS
- PERMANENT BOLLARDS



DA APPLICATION

METADATA

GROUND SURVEY STANDARD:  
DATE OF CAPTURE: 11/12/2024  
MAPPING SURVEY STANDARD:  
DATE OF CAPTURE: -  
MAIN ROADS PROJECT ZONE: PCG2020  
HEIGHT DATUM: AHD71



DRAWN	
DESIGNED	
CHECKED	
APPROVED	
DRAWING PATH	X
	X

VERIFIED	
DATE	

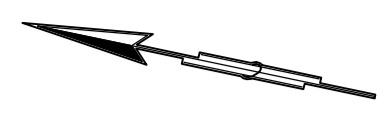
CONTRACT MANAGER	
PROJECT DIRECTOR	

DATE	
DATE	

INFRASTRUCTURE DELIVERY DIRECTORATE

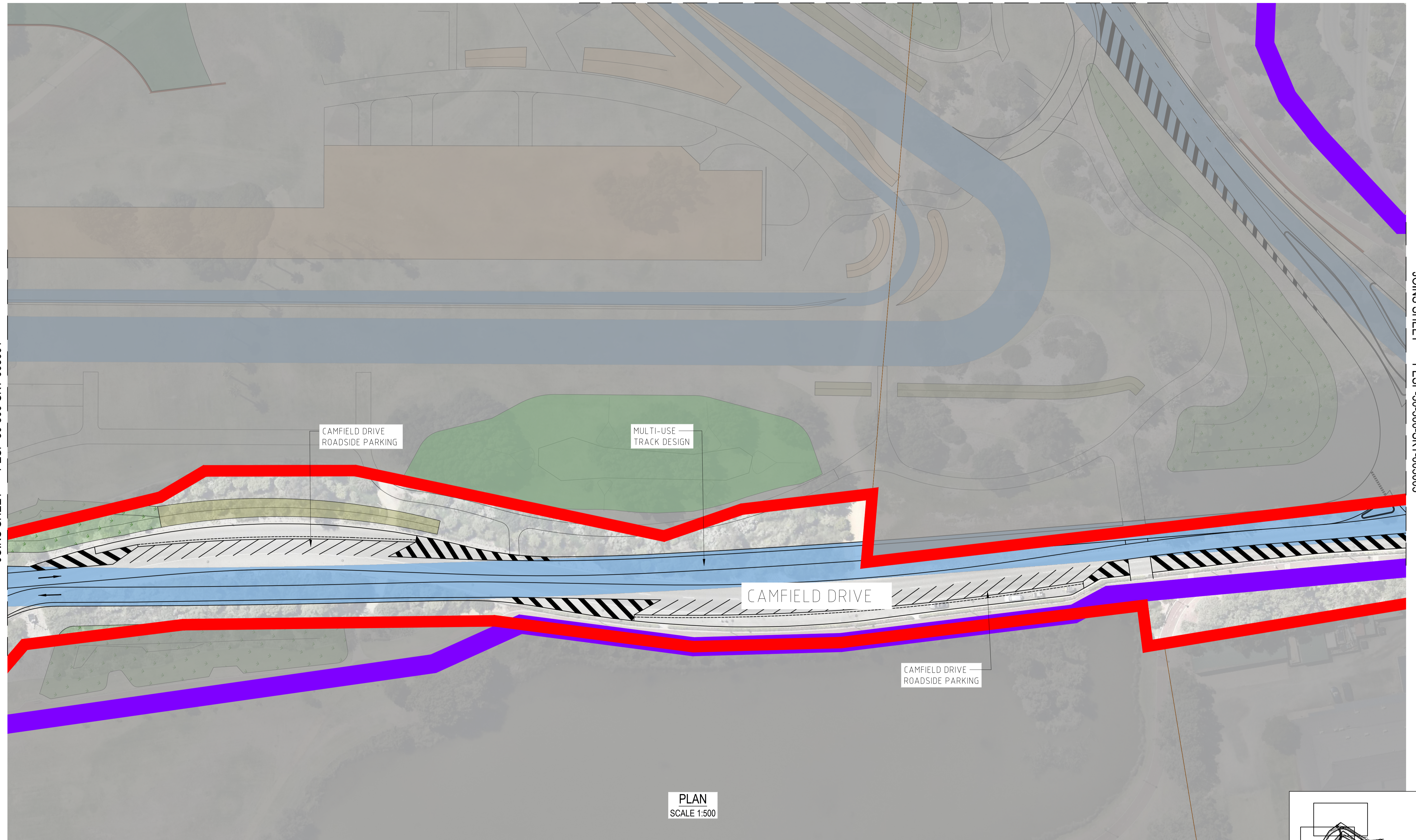
LOCAL AUTHORITY	MAIN ROADS RESPONSIBILITY AREA
MRAWA DRAWING NUMBER	-
PROJECT TITLE	PERTH PARK
DRAWING TITLE	CIVIL - DEVELOPMENT APPLICATION PROJECT WIDE
SHEET 1	
DRAWING STATUS	
DATE	
DATE	

A		23-01-2026
No	DESCRIPTION	APPROVED & DATE
	AMENDMENTS	























JOINS SHEET PESP-30-300-SKT-003001

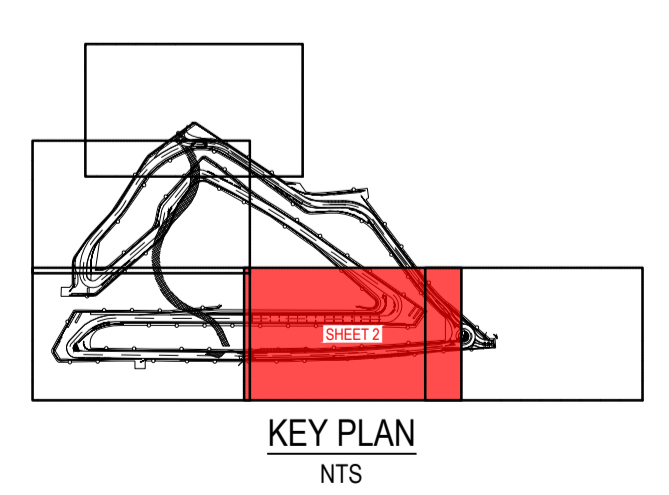
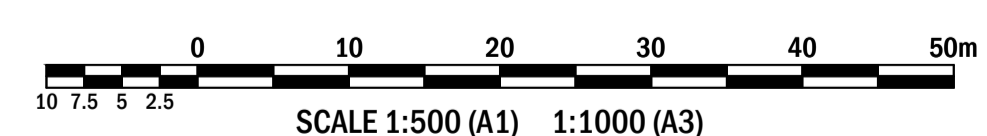
JOINS SHEET PESP-30-300-SKT-003003



PLAN  
SCALE 1:500

**LEGEND**

- |   |                                  |   |                         |   |                                 |
|---|----------------------------------|---|-------------------------|---|---------------------------------|
|  | NOT PART OF THIS APPLICATION     |  | LANDSCAPE VIEWING MOUND |  | KERB TO BE RETAINED             |
|  | HERITAGE AREA                    |  | MULTI-USE TRACK DESIGN  |  | REMOVABLE KERB (BARRIER)        |
|  | DEVELOPMENT APPLICATION BOUNDARY |  | CHEVRON LINEMARKING     |  | REMOVABLE KERB (MOUNTABLE)      |
|  | PERTH PARK SITE BOUNDARY         |  | DRAINAGE SWALE          |  | REMOVABLE KERB (SEMI-MOUNTABLE) |
|  | CADASTRAL BOUNDARY               |  | DRAINAGE BASIN          |  | PERMANENT KERB (BARRIER)        |
|  | SURVEY FEATURES                  |  | REMOVABLE ISLAND        |  | REMOVABLE BOLLARDS              |
|   |                                  |  |                         |  | PERMANENT BOLLARDS              |



DA APPLICATION

**METADATA**

GROUND SURVEY STANDARD:  
DATE OF CAPTURE: 11/12/2024  
MAPPING SURVEY STANDARD:  
DATE OF CAPTURE: -  
MAIN ROADS PROJECT ZONE: PCG2020  
HEIGHT DATUM: AHD71



DRAWN	
DESIGNED	
CHECKED	
APPROVED	
DRAWING PATH	
X	
X	

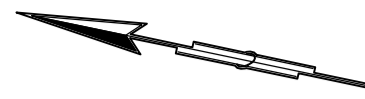
VERIFIED	
DATE	

CONTRACT MANAGER	
PROJECT DIRECTOR	

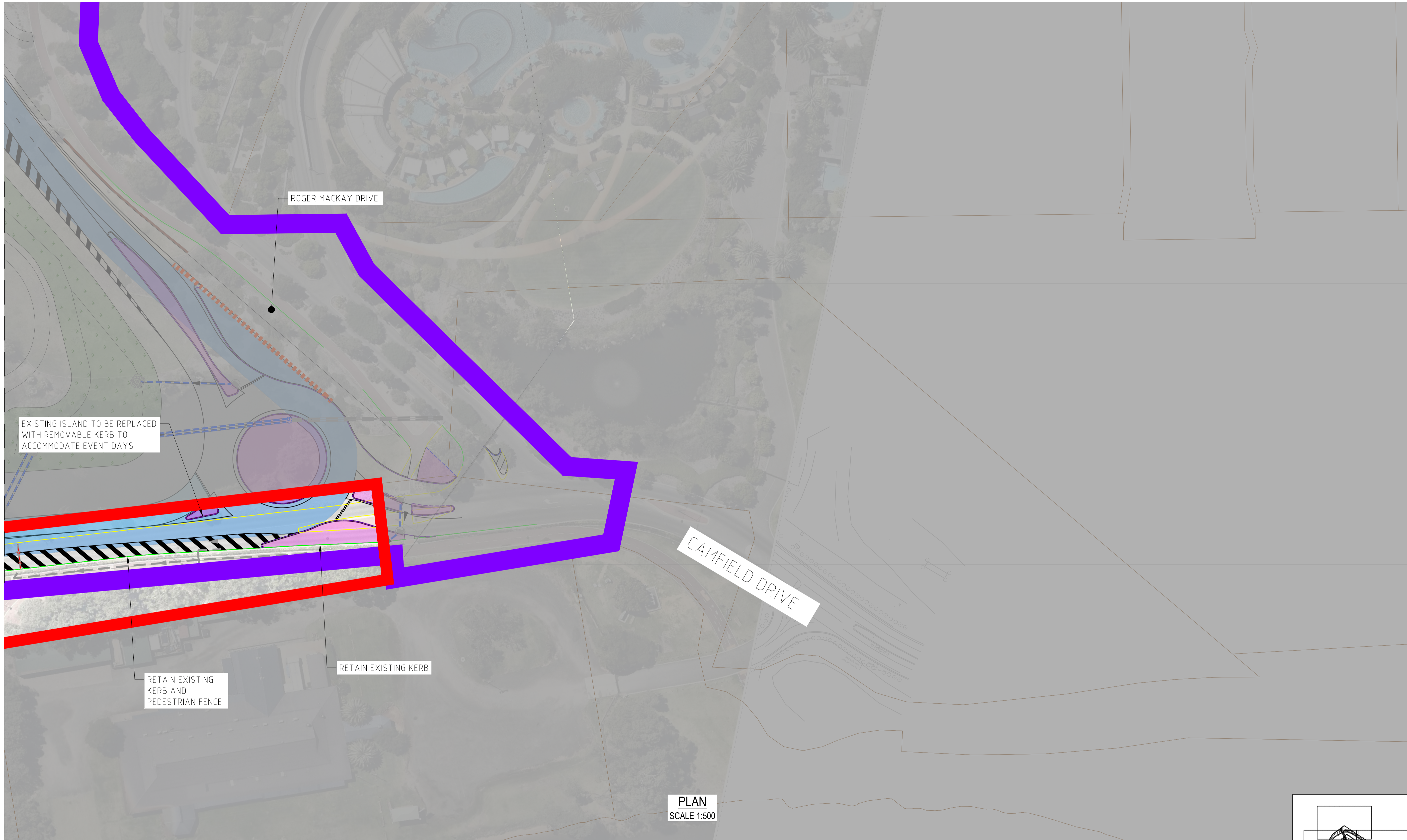


INFRASTRUCTURE DELIVERY DIRECTORATE

LOCAL AUTHORITY	MAIN ROADS RESPONSIBILITY AREA
MRTWA DRAWING NUMBER	-
PROJECT TITLE	PERTH PARK
DRAWING TITLE	CIVIL - DEVELOPMENT APPLICATION PROJECT WIDE
SHEET 2	
DRAWING STATUS	
DRAWING NO.	PESP-30-300-SKT-003002A
REV	A






















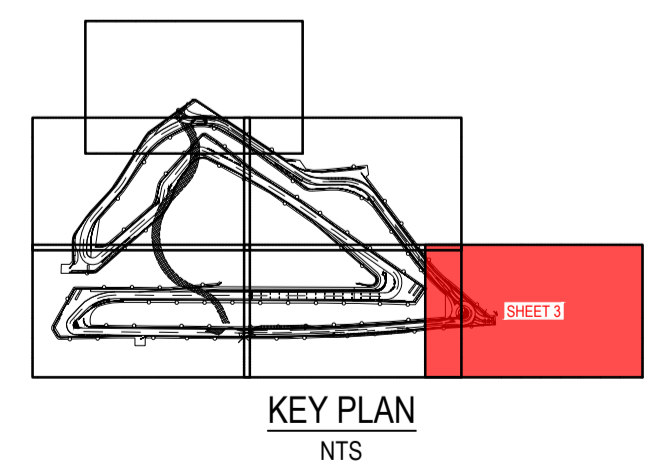
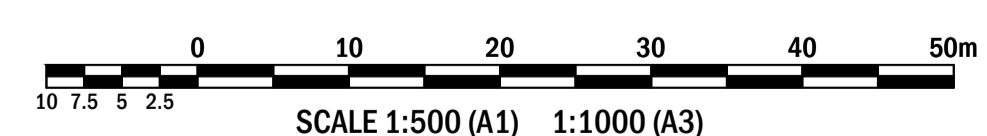
JOINS SHEET PESP-30-300-SKT-003002



PLAN  
SCALE 1:500

**LEGEND**

- |   |                                  |   |                         |   |                                 |
|---|----------------------------------|---|-------------------------|---|---------------------------------|
|  | NOT PART OF THIS APPLICATION     |  | LANDSCAPE VIEWING MOUND |  | KERB TO BE RETAINED             |
|  | HERITAGE AREA                    |  | MULTI-USE TRACK DESIGN  |  | REMOVABLE KERB (BARRIER)        |
|  | DEVELOPMENT APPLICATION BOUNDARY |  | CHEVRON LINEMARKING     |  | REMOVABLE KERB (MOUNTABLE)      |
|  | PERTH PARK SITE BOUNDARY         |  | DRAINAGE SWALE          |  | REMOVABLE KERB (SEMI-MOUNTABLE) |
|  | CADASTRAL BOUNDARY               |  | DRAINAGE BASIN          |  | PERMANENT KERB (BARRIER)        |
|  | SURVEY FEATURES                  |  | REMOVABLE ISLAND        |  | REMOVABLE BOLLARDS              |
|   |                                  |   |                         |  | PERMANENT BOLLARDS              |



DA APPLICATION

**METADATA**

GROUND SURVEY STANDARD:  
DATE OF CAPTURE: 11/12/2024  
MAPPING SURVEY STANDARD:  
DATE OF CAPTURE: -  
MAIN ROADS PROJECT ZONE: PCG2020  
HEIGHT DATUM: AHD71



DRAWN	
DESIGNED	
CHECKED	
APPROVED	
DRAWING PATH	
X	
X	

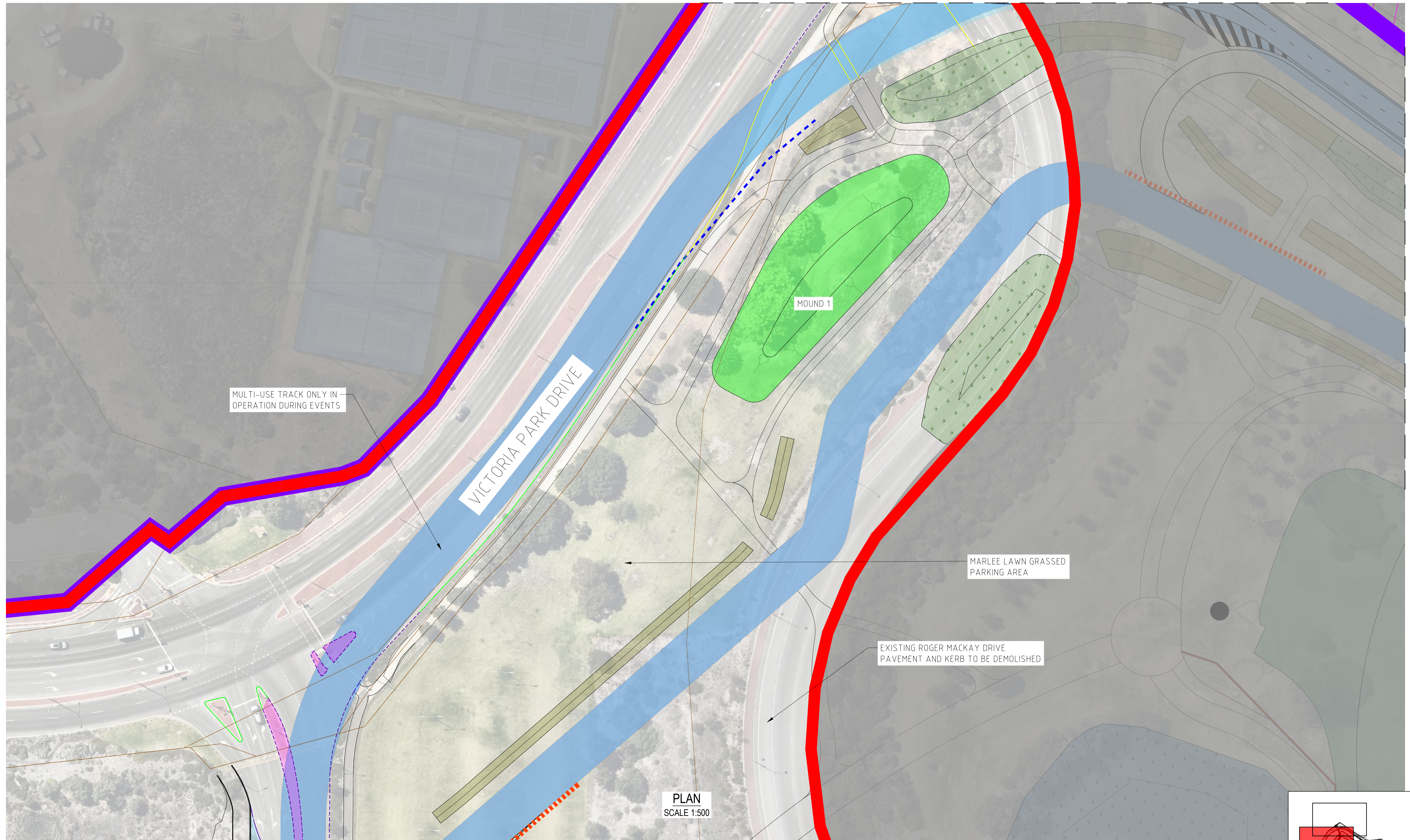
VERIFIED	
DATE	

CONTRACT MANAGER	
PROJECT DIRECTOR	


  
 INFRASTRUCTURE DELIVERY DIRECTORATE

LOCAL AUTHORITY	
MRWA DRAWING NUMBER	
PROJECT TITLE	PERTH PARK
DRAWING TITLE	CIVIL - DEVELOPMENT APPLICATION PROJECT WIDE
SHEET 3	
DRAWING STATUS	
DRAWING NO.	PESP-30-300-SKT-003003A
REV	

A		23-01-2026
No	DESCRIPTION	APPROVED & DATE
	AMENDMENTS	

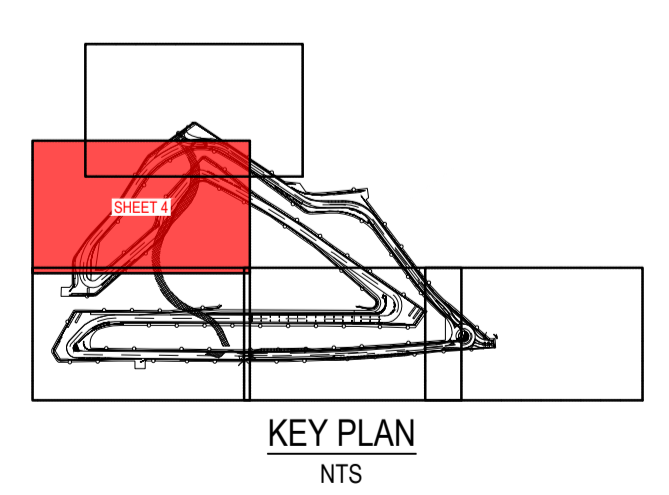
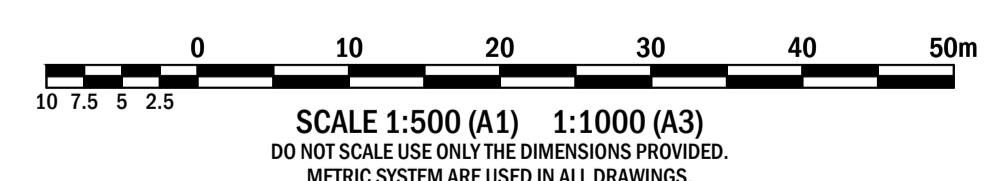


**LEGEND**

- NOT PART OF THIS APPLICATION
- HERITAGE AREA
- DEVELOPMENT APPLICATION BOUNDARY
- PERTH PARK SITE BOUNDARY
- CADASTRAL BOUNDARY
- SURVEY FEATURES

- LANDSCAPE VIEWING MOUND
- MULTI-USE TRACK DESIGN
- CHEVRON LINEMARKING
- DRAINAGE SWALE
- DRAINAGE BASIN
- REMOVABLE ISLAND

- KERB TO BE RETAINED
- REMOVABLE KERB (BARRIER)
- REMOVABLE KERB (MOUNTABLE)
- REMOVABLE KERB (SEMI-MOUNTABLE)
- PERMANENT KERB (BARRIER)
- REMOVABLE BOLLARDS
- PERMANENT BOLLARDS



DA APPLICATION

**METADATA**

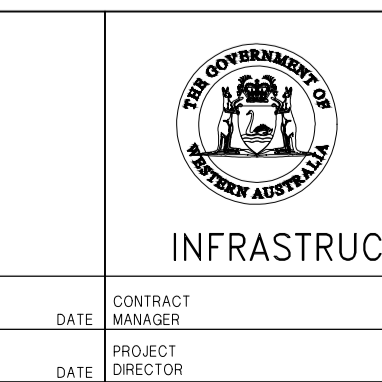
GROUND SURVEY STANDARD:	
DATE OF CAPTURE:	11/12/2024
MAPPING SURVEY STANDARD:	
DATE OF CAPTURE:	-
MAIN ROADS PROJECT ZONE:	PCCG2020
HEIGHT DATUM:	AHD71



DRAWN	
DESIGNED	
CHECKED	
APPROVED	
DRAWING PATH	
X	
X	

VERIFIED	
DATE	

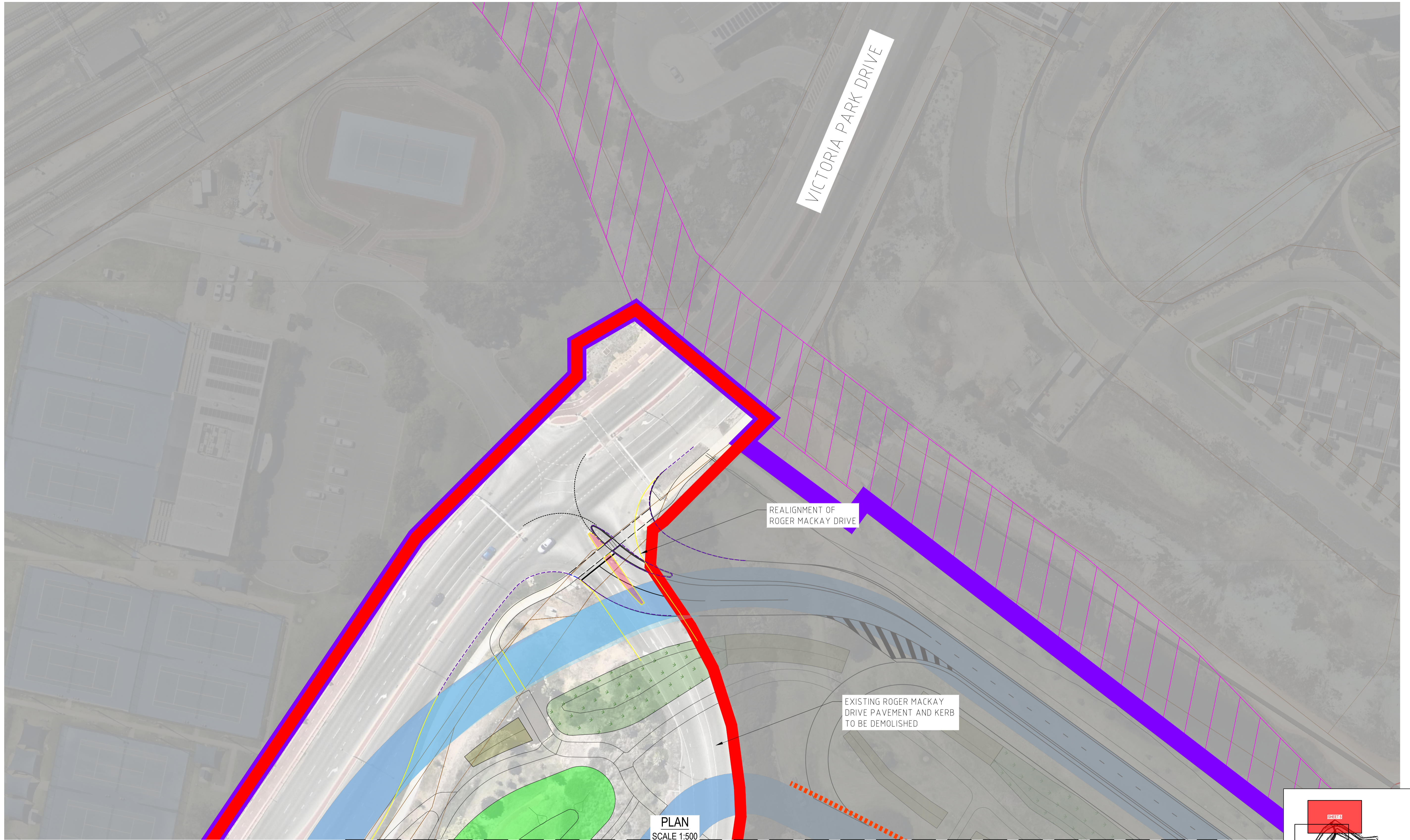
CONTRACT MANAGER	
PROJECT DIRECTOR	



INFRASTRUCTURE DELIVERY DIRECTORATE	
DATE	
DATE	

LOCAL AUTHORITY	MAIN ROADS RESPONSIBILITY AREA
MRWA DRAWING NUMBER	-
PROJECT TITLE	PERTH PARK
DRAWING TITLE	CIVIL - DEVELOPMENT APPLICATION PROJECT WIDE
SHEET 4	
DRAWING STATUS	
DRAWING NO.	PESP-30-300-SKT-003004
REV	A

A		23-01-2026
No	DESCRIPTION	APPROVED & DATE
	AMENDMENTS	



PLAN  
SCALE 1:500

REALIGNMENT OF  
ROGER MACKAY DRIVE

EXISTING ROGER MACKAY  
DRIVE PAVEMENT AND KERB  
TO BE DEMOLISHED

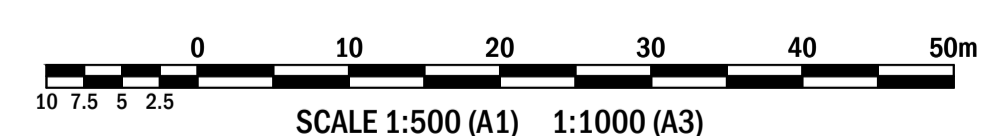
**LEGEND**

- NOT PART OF THIS APPLICATION
- HERITAGE AREA
- DEVELOPMENT APPLICATION BOUNDARY
- PERTH PARK SITE BOUNDARY
- CADASTRAL BOUNDARY
- SURVEY FEATURES

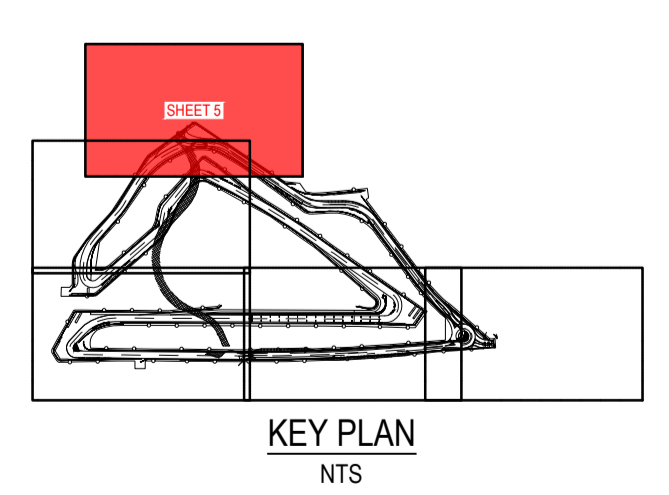
- LANDSCAPE VIEWING MOUND
- MULTI-USE TRACK DESIGN
- CHEVRON LINEMARKING
- DRAINAGE SWALE
- DRAINAGE BASIN
- REMOVABLE ISLAND

- KERB TO BE RETAINED
- REMOVABLE KERB (BARRIER)
- REMOVABLE KERB (MOUNTABLE)
- REMOVABLE KERB (SEMI-MOUNTABLE)
- PERMANENT KERB (BARRIER)
- REMOVABLE BOLLARDS
- PERMANENT BOLLARDS

JOINS SHEET PESP-30-300-SKT-003004



SCALE 1:500 (A1) 1:1000 (A3)  
DO NOT SCALE USE ONLY THE DIMENSIONS PROVIDED.  
METRIC SYSTEM ARE USED IN ALL DRAWINGS.



DA APPLICATION

**METADATA**

GROUND SURVEY STANDARD:  
DATE OF CAPTURE: 11/12/2024  
MAPPING SURVEY STANDARD:  
DATE OF CAPTURE: -  
MAIN ROADS PROJECT ZONE: PCG2020  
HEIGHT DATUM: AHD71



DRAWN	I IMEDI	2025/12/15
DESIGNED	D.PRINGLE	2025/12/15
CHECKED	P.HAYES	2025/12/15
APPROVED	C. WILLIAMS	2025/12/15
DRAWING PATH	X	
	X	

VERIFIED	
DATE	

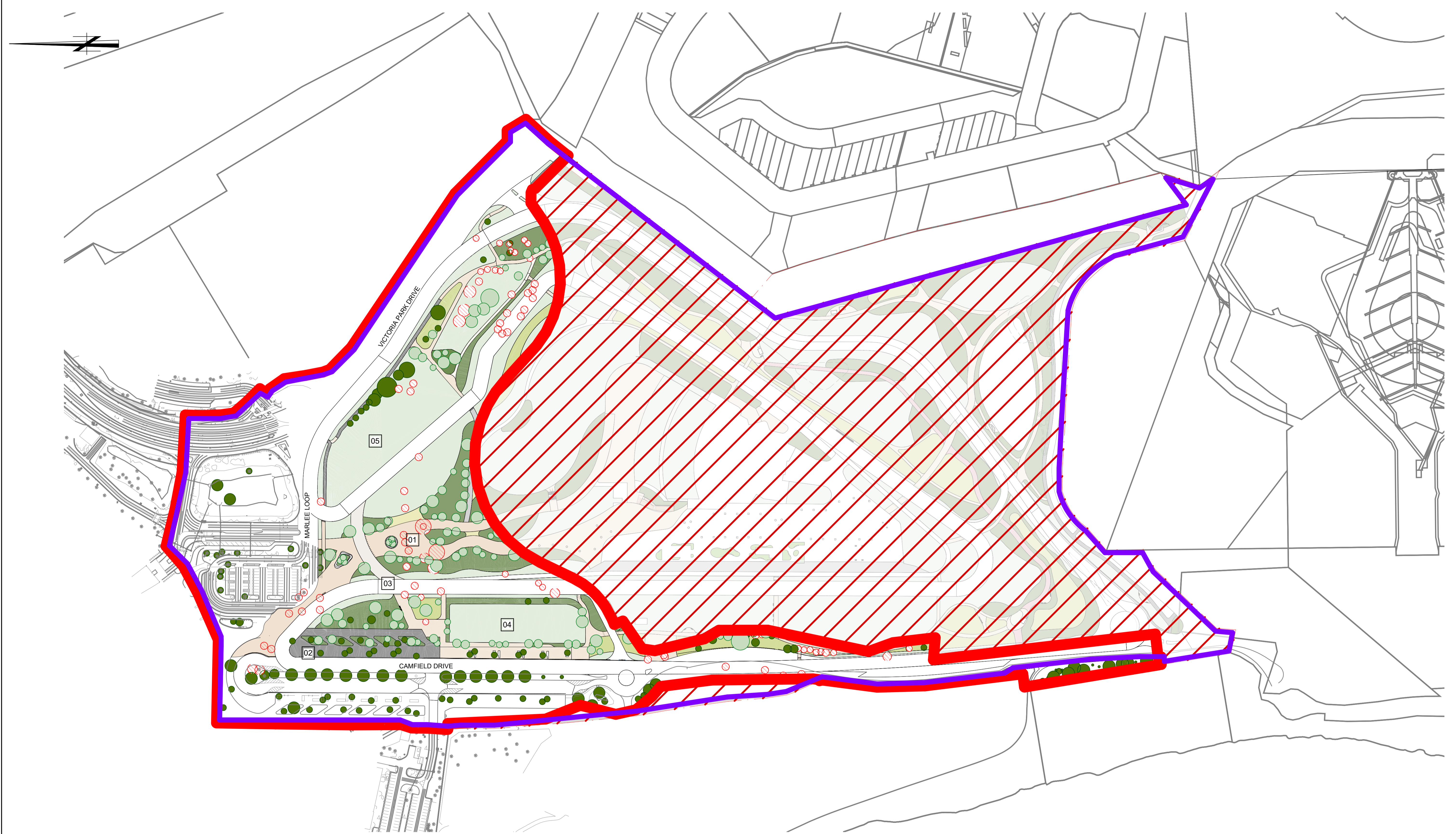
CONTRACT MANAGER	
PROJECT DIRECTOR	

INFRASTRUCTURE DELIVERY DIRECTORATE

LOCAL AUTHORITY	MAIN ROADS RESPONSIBILITY AREA
MRWA DRAWING NUMBER	-
PROJECT TITLE	PERTH PARK
DRAWING TITLE	CIVIL - DEVELOPMENT APPLICATION PROJECT WIDE
SHEET 5	
DRAWING STATUS	85% DESIGN
DRAWING NO.	PESP-30-300-SKT-003005A

A		19-01-2026
No	DESCRIPTION	APPROVED & DATE
	AMENDMENTS	

file name: 004000 SITE PLAN  
plot date: 30/03/2026 11:26:30 AM office



- BOUNDARY TYPES**
- DEVELOPMENT APPLICATION BOUNDARY
  - PP SITE BOUNDARY
  - CADASTRAL BOUNDARY

- PAVEMENT TYPES**
- FEATURE PAVING
  - EXISTING PAVING TO BE RETAINED

- PLANTING TYPES**
- TURF:
- SWALE:
  - GARDEN BED:

- EXISTING TREE TO BE RETAINED
- PROPOSED TREE
- CRITERIUM TRACK:
- EXISTING TREE TO BE REMOVED

- NOT PART OF THIS APPLICATION:

- KEY FEATURES**
- 01 ARRIVALS PLAZA
  - 02 BUS STATION
  - 03 MULTI USE TRACK
  - 04 MULTI USE AREA
  - 05 MARLEE LAWN

NOT FOR CONSTRUCTION

B					
A					
REV	DESCRIPTION	APPROVED & DATE			
	AMENDMENTS				

METADATA

GROUND SURVEY STANDARD:	-
DATE OF CAPTURE:	-
MAPPING SURVEY STANDARD:	-
DATE OF CAPTURE:	-
MAIN ROADS PROJECT ZONE:	PCG94
HEIGHT DATUM:	AHD



DRAWN: Greta Hollows	
DESIGNED: Lini Tomy	
CHECKED: Peter Hillman	
APPROVED: Peter Hillman	
DRAWING PATH: Sheet No: 004000 Sheet Name: SITE PLAN	VERIFIED: DATE:

1:1500 @A1	1:3000 @A3
INTERFACE MANAGER: DATE:	PROJECT MANAGER: DATE:
PROJECT MANAGER: DATE:	PROJECT DIRECTOR: DATE:

INFRASTRUCTURE DELIVERY DIRECTORATE

LOCAL AUTHORITY:	MAIN ROADS RESPONSIBILITY AREA:
MRA DRAWING NUMBER:	
PROJECT TITLE: PERTH PARK	
DRAWING TITLE: SHEET LAYOUT PLAN	
DRAWING STATUS:	DRAWING No: PESP-30-300-SKT- 004000
SHEET A1	REV B

file name: 004001-DEVELOPMENT APPLICATION - LANDSCAPE SHEET 01

plot date: 30/03/2026 11:26:59 AM office



**BOUNDARY TYPES**

- DEVELOPMENT APPLICATION BOUNDARY
- PP SITE BOUNDARY
- CADASTRAL BOUNDARY

**PAVEMENT TYPES**

- FEATURE PAVING
- EXISTING PAVING TO BE RETAINED

**PLANTING TYPES**

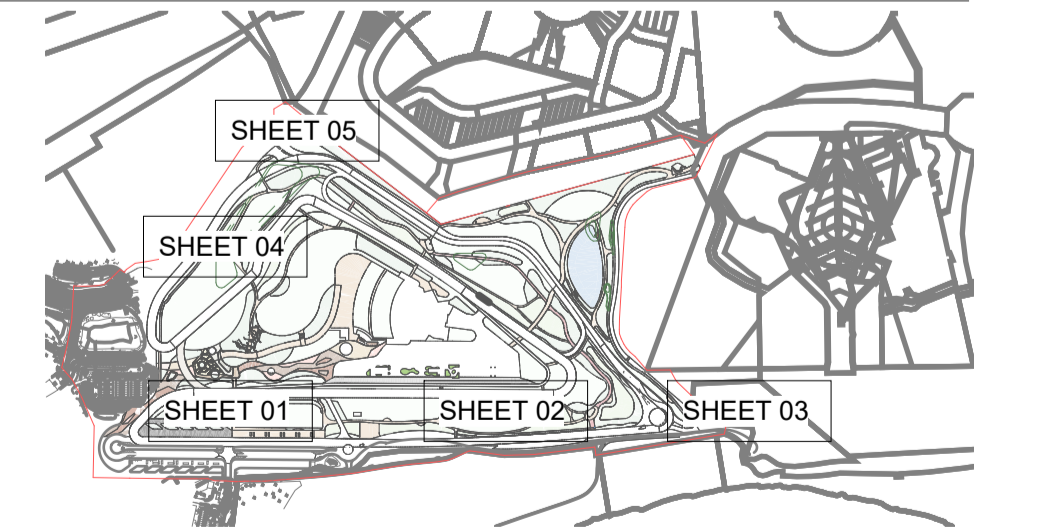
- TURF
- GARDEN BED

- SWALE:
- EXISTING TREE TO BE RETAINED
- PROPOSED TREE

- CRITERIUM TRACK:
- EXISTING TREE TO BE REMOVED

- NOT PART OF THIS APPLICATION:

**NOT FOR CONSTRUCTION**



**METADATA**

GROUND SURVEY STANDARD: -  
 DATE OF CAPTURE: -  
 MAPPING SURVEY STANDARD: -  
 DATE OF CAPTURE: -  
 MAIN ROADS PROJECT ZONE: PCG94  
 HEIGHT DATUM: AHD



DRAWN: Greta Hollows  
 DESIGNED: Linit Tomy  
 CHECKED: Peter Hillman  
 APPROVED: PH

1:500 @A1 | 1:1000 @A3  
 5 | 10 | 15 | 20 | 25m

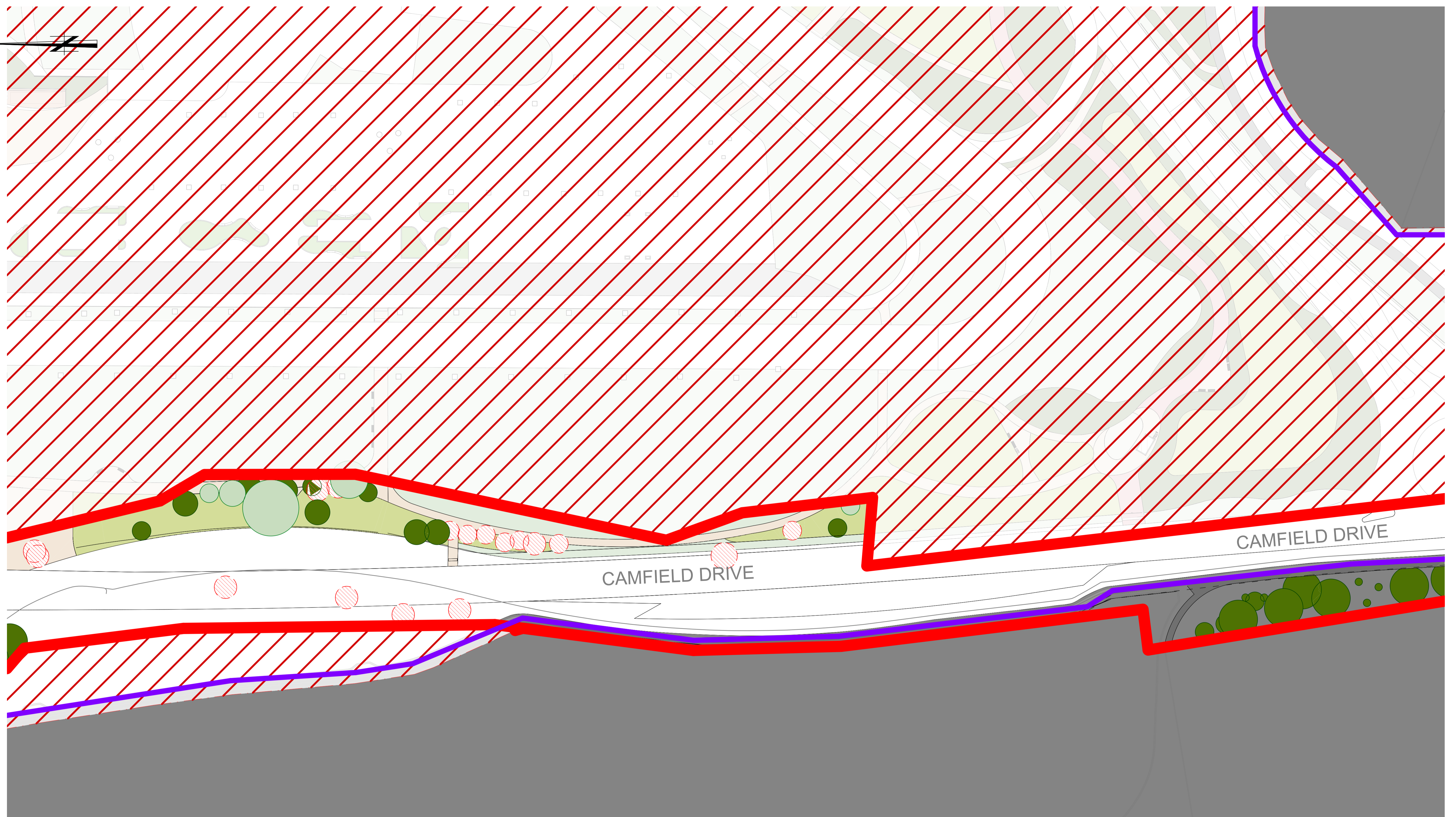


LOCAL AUTHORITY	MAIN ROADS RESPONSIBILITY AREA
MRA DRAWING NUMBER	
PROJECT TITLE	PERTH PARK
DRAWING TITLE	DEVELOPMENT APPLICATION LANDSCAPE - SHEET 01
DRAWING STATUS	
DRAWING NO.	PESP-30-300-SKT- 004001
SHEET	A1
REV	B

REV	DESCRIPTION	APPROVED & DATE
B		PH 27/02/2026
A		PH 22/01/2026
	AMENDMENTS	

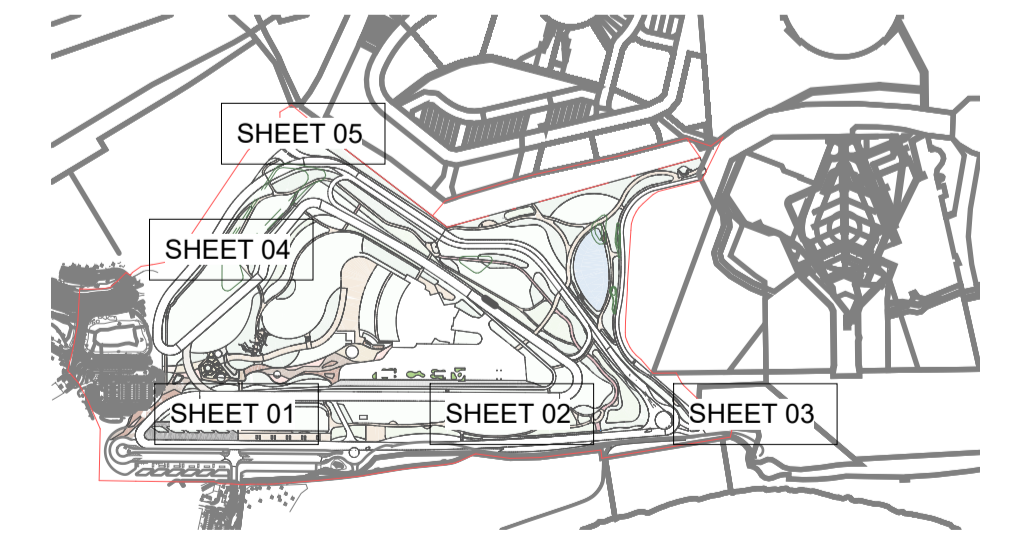
file name: 004002\_DEVELOPMENT APPLICATION - LANDSCAPE SHEET 02

print date: 3/03/2026 12:16:41 PM office

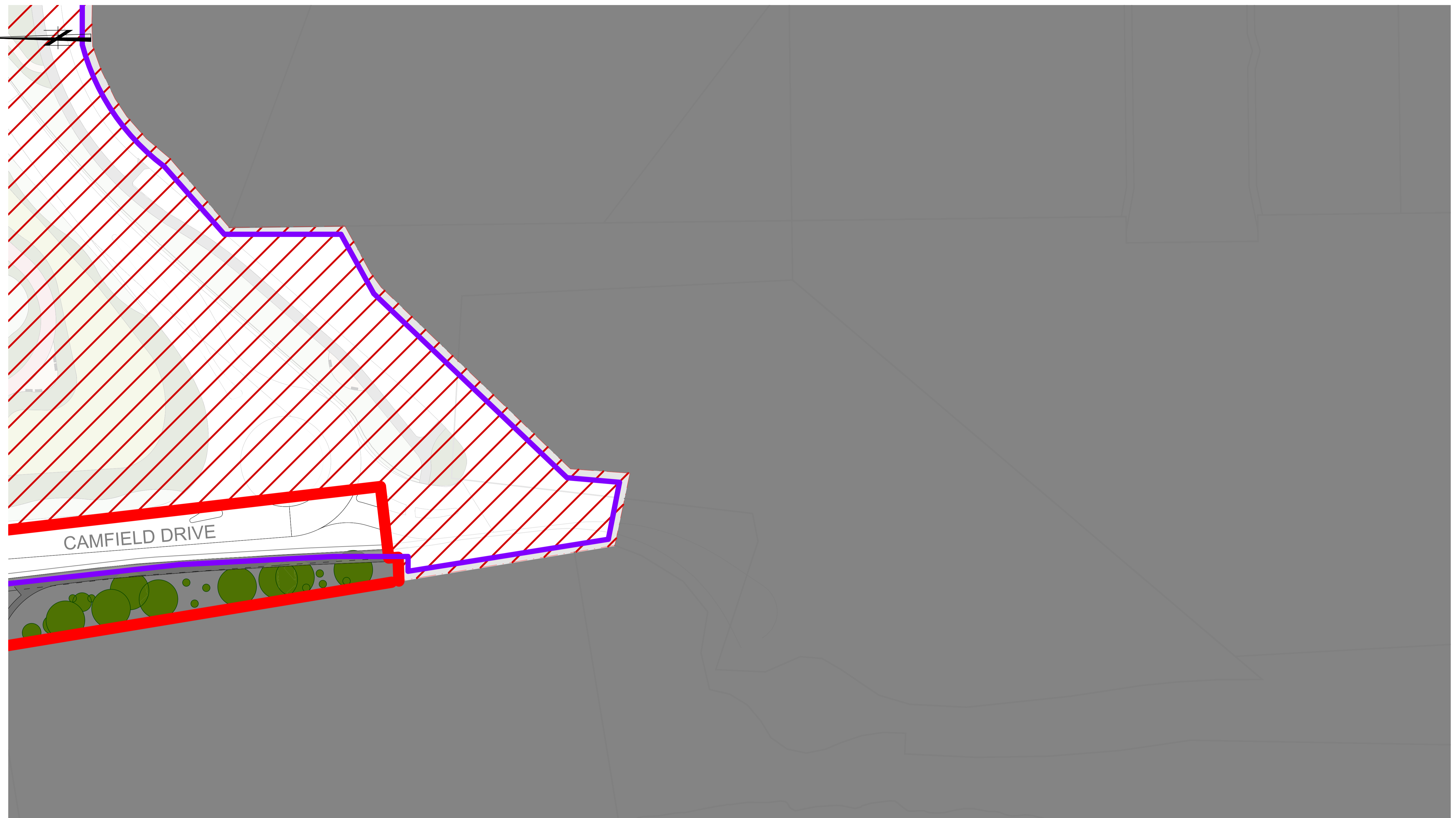


- BOUNDARY TYPES**
- Development Application Boundary (Red line)
  - PP Site Boundary (Purple line)
  - Cadastral Boundary (Thin grey line)
- PAVEMENT TYPES**
- Feature Paving (Light tan)
  - Existing Paving to be Retained (Dark grey)
- PLANTING TYPES**
- Turf (Light green)
  - Garden Bed (Dark green)
  - Swale (Light yellow-green)
  - Existing Tree to be Retained (Green circle)
  - Proposed Tree (Light green circle)
  - Existing Tree to be Removed (Red hatched circle)
  - Criterion Track (Light grey)
- NOT PART OF THIS APPLICATION:** Red diagonal hatching

**NOT FOR CONSTRUCTION**



<p>B A</p>		<p>PH 27/02/2026 PH 22/01/2026</p>		<p>APPROVED &amp; DATE</p>		<p>DESCRIPTION</p> <p>AMENDMENTS</p>		<p>LOCAL AUTHORITY</p> <p>PERTH PARK</p>		<p>MAIN ROADS RESPONSIBILITY AREA</p>		<p>PROJECT TITLE</p> <p>DEVELOPMENT APPLICATION LANDSCAPE - SHEET 02</p>		<p>SHEET A1</p>	
<p>REV</p>		<p>PH 27/02/2026 PH 22/01/2026</p>		<p>DATE OF CAPTURE:</p> <p>DATE OF CAPTURE:</p>		<p>GROUND SURVEY STANDARD: -</p> <p>DATE OF CAPTURE: -</p> <p>MAPPING SURVEY STANDARD: -</p> <p>DATE OF CAPTURE: -</p>		<p>MAIN ROADS PROJECT ZONE: PCG94</p> <p>HEIGHT DATUM: AHD</p>		<p>INFRASTRUCTURE DELIVERY DIRECTORATE</p>		<p>DRAWING STATUS</p> <p>DRAWING NO. PESP-30-300-SKT- 004002</p>		<p>REV B</p>	
						<p><b>pesp alliance</b></p>		<p>DRAWN: Greta Hollows</p> <p>DESIGNED: Lini Tomy</p> <p>CHECKED: Peter Hillman</p> <p>APPROVED: PH</p>		<p>1:500 @A1</p> <p>1:1000 @A3</p> <p>5 10 15 20 25m</p>		<p>THE GOVERNMENT OF WESTERN AUSTRALIA</p> <p><b>mainroads</b> WESTERN AUSTRALIA</p>		<p>SHEET 05</p> <p>SHEET 04</p> <p>SHEET 01</p> <p>SHEET 02</p> <p>SHEET 03</p>	
						<p>DRAWING PATH</p> <p>Sheet No: 004002</p> <p>Sheet Name: DEVELOPMENT APPLICATION - LANDSCAPE SHEET 02</p>		<p>VERIFIED</p>		<p>INTERFACE MANAGER</p> <p>PROJECT MANAGER</p>		<p>PROJECT MANAGER</p> <p>PROJECT DIRECTOR</p>		<p>DATE</p>	





**BOUNDARY TYPES**




-  DEVELOPMENT APPLICATION BOUDARY
-  PP SITE BOUDARY
-  CADASTRAL BOUNDARY



**PAVEMENT TYPES**

-  FEATURE PAVING
-  EXISTING PAVING TO BE RETAINED

**PLANTING TYPES**

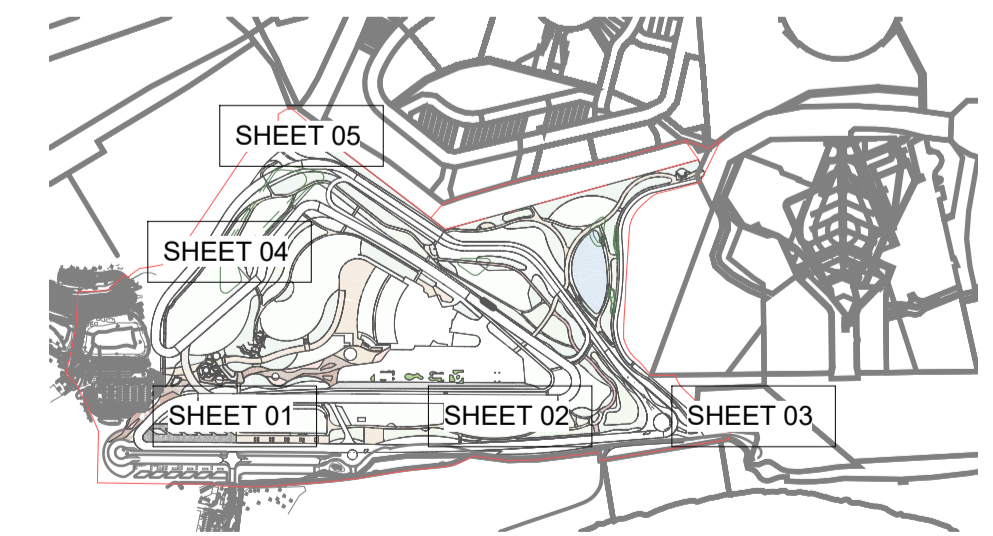
-  TURF:
-  GARDEN BED:

-  SWALE:
-  EXISTING TREE TO BE RETAINED
-  PROPOSED TREE

-  CRITERIUM TRACK:
-  EXISTING TREE TO BE REMOVED

-  NOT PART OF THIS APPLICATION:

**NOT FOR CONSTRUCTION**




B		
A		
REV	DESCRIPTION	APPROVED & DATE
	AMENDMENTS	

METADATA	
GROUND SURVEY STANDARD:	-
DATE OF CAPTURE:	-
MAPPING SURVEY STANDARD:	-
DATE OF CAPTURE:	-
MAIN ROADS PROJECT ZONE:	PCG94
HEIGHT DATUM:	AHD



DRAWN	Greta Hollows
DESIGNED	Linli Tomy
CHECKED	Peter Hillman
APPROVED	PH
DRAWING PATH	
Sheet No	004003
Sheet Name	DEVELOPMENT APPLICATION - LANDSCAPE SHEET 03

VERIFIED		DATE	
INTERFACE MANAGER		DATE	
PROJECT MANAGER		DATE	



LOCAL AUTHORITY	MAIN ROADS RESPONSIBILITY AREA
MRA DRAWING NUMBER	
PROJECT TITLE	PERTH PARK
DRAWING TITLE	DEVELOPMENT APPLICATION LANDSCAPE - SHEET 03
DRAWING STATUS	DRAWING No. PESP-30-300-SKT- 004003

SHEET A1 REV B

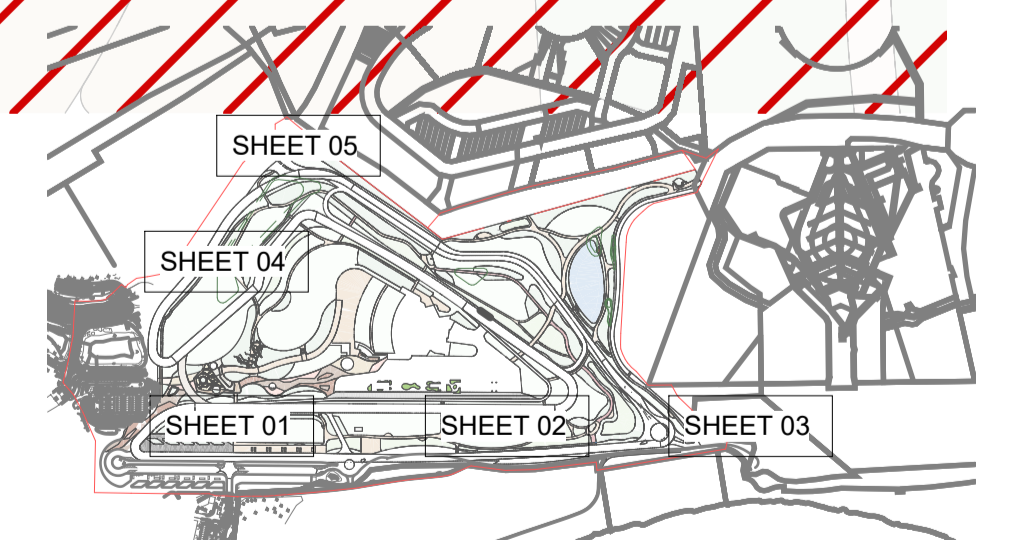
file name: 004004-DEVELOPMENT APPLICATION - LANDSCAPE SHEET 04

plot date: 30/03/2026 11:28:30 AM office



- |                                 |                                |                              |              |               |                             |                                      |
|---------------------------------|--------------------------------|------------------------------|--------------|---------------|-----------------------------|--------------------------------------|
| <b>BOUNDARY TYPES</b>           | <b>PAVEMENT TYPES</b>          | <b>PLANTING TYPES</b>        | <b>TURF:</b> | <b>SWALE:</b> | <b>CRITERIUM TRACK:</b>     | <b>NOT PART OF THIS APPLICATION:</b> |
| DEVELOPMENT APPLICATION BOUDARY | FEATURE PAVING                 | GARDEN BED:                  |              |               |                             |                                      |
| PP SITE BOUDARY                 | EXISTING PAVING TO BE RETAINED | EXISTING TREE TO BE RETAINED |              |               | EXISTING TREE TO BE REMOVED |                                      |
| CADASTRAL BOUNDARY              |                                | PROPOSED TREE                |              |               |                             |                                      |

**NOT FOR CONSTRUCTION**



B		
A		
REV	DESCRIPTION	APPROVED & DATE
	AMENDMENTS	

METADATA	
GROUND SURVEY STANDARD:	-
DATE OF CAPTURE:	-
MAPPING SURVEY STANDARD:	-
DATE OF CAPTURE:	-
MAIN ROADS PROJECT ZONE:	PCG94
HEIGHT DATUM:	AHD



DRAWN	Greta Hollows
DESIGNED	Linli Tomy
CHECKED	Peter Hillman
APPROVED	PH
DRAWING PATH	
Sheet No	004004
Sheet Name	DEVELOPMENT APPLICATION - LANDSCAPE SHEET 04
VERIFIED	
DATE	

1:500 @A1	1:1000 @A3
5	10 15 20 25m
INTERFACE MANAGER	DATE
PROJECT MANAGER	DATE

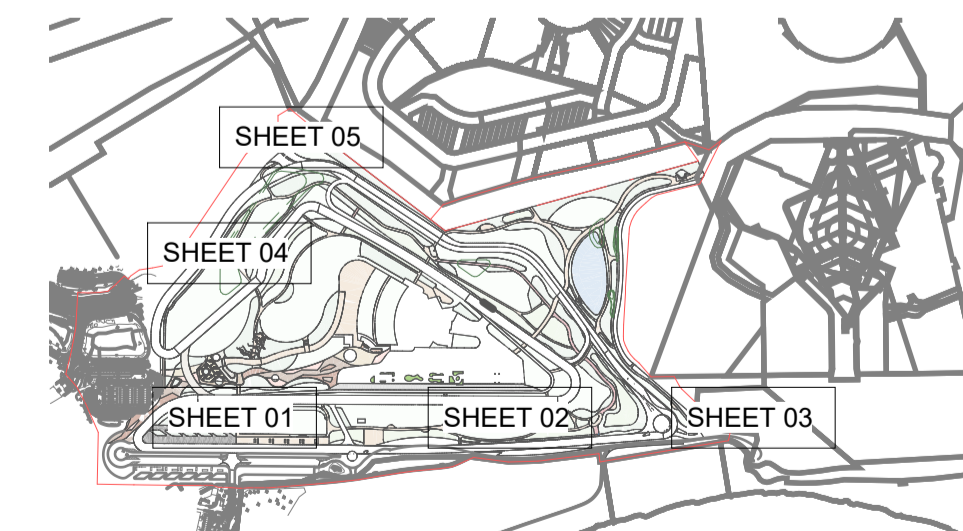
INFRASTRUCTURE DELIVERY DIRECTORATE

LOCAL AUTHORITY	MAIN ROADS RESPONSIBILITY AREA
MRA DRAWING NUMBER	
PROJECT TITLE	PERTH PARK
DRAWING TITLE	DEVELOPMENT APPLICATION LANDSCAPE - SHEET 04
DRAWING STATUS	DRAWING No
	PESP-30-300-SKT- 004004
SHEET A1	REV B

file name: 004005-DEVELOPMENT APPLICATION - LANDSCAPE SHEET 05  
 plot date: 30/03/2026 11:28:52 AM office



- BOUNDARY TYPES**
- DEVELOPMENT APPLICATION BOUDARY
  - PP SITE BOUDARY
  - CADASTRAL BOUNDARY
- PAVEMENT TYPES**
- FEATURE PAVING
  - EXISTING PAVING TO BE RETAINED
- PLANTING TYPES**
- TURF:
  - GARDEN BED:
- SWALE:**
- EXISTING TREE TO BE RETAINED
  - PROPOSED TREE
- CRITERIUM TRACK:**
- EXISTING TREE TO BE REMOVED
- NOT PART OF THIS APPLICATION:**



**NOT FOR CONSTRUCTION**

**METADATA**

GROUND SURVEY STANDARD:	-
DATE OF CAPTURE:	-
MAPPING SURVEY STANDARD:	-
DATE OF CAPTURE:	-
MAIN ROADS PROJECT ZONE:	PCG94
HEIGHT DATUM:	AHD



DRAWN	Greta Hollows
DESIGNED	Linli Tomy
CHECKED	Peter Hillman
APPROVED	PH
DRAWING PATH	
Sheet No	004005
Sheet Name	DEVELOPMENT APPLICATION - LANDSCAPE SHEET 05

VERIFIED		DATE	
INTERFACE MANAGER		DATE	
PROJECT MANAGER		DATE	

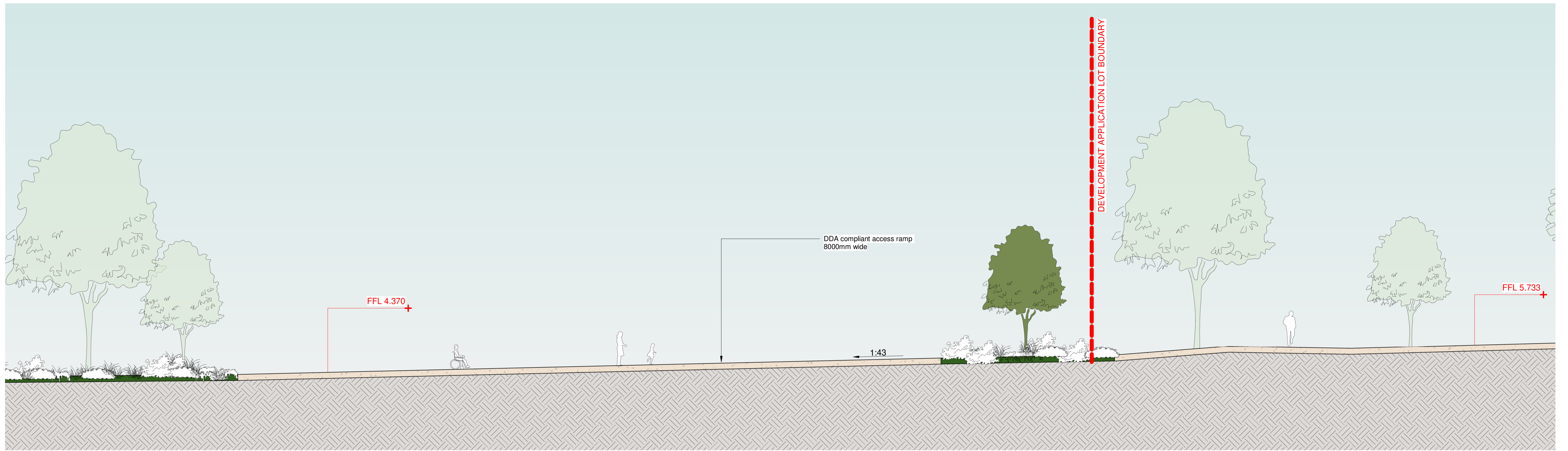
1:500 @A1 | 1:1000 @A3  
 5 | 10 | 15 | 20 | 25m

THE GOVERNMENT OF WESTERN AUSTRALIA

**mainroads**  
WESTERN AUSTRALIA

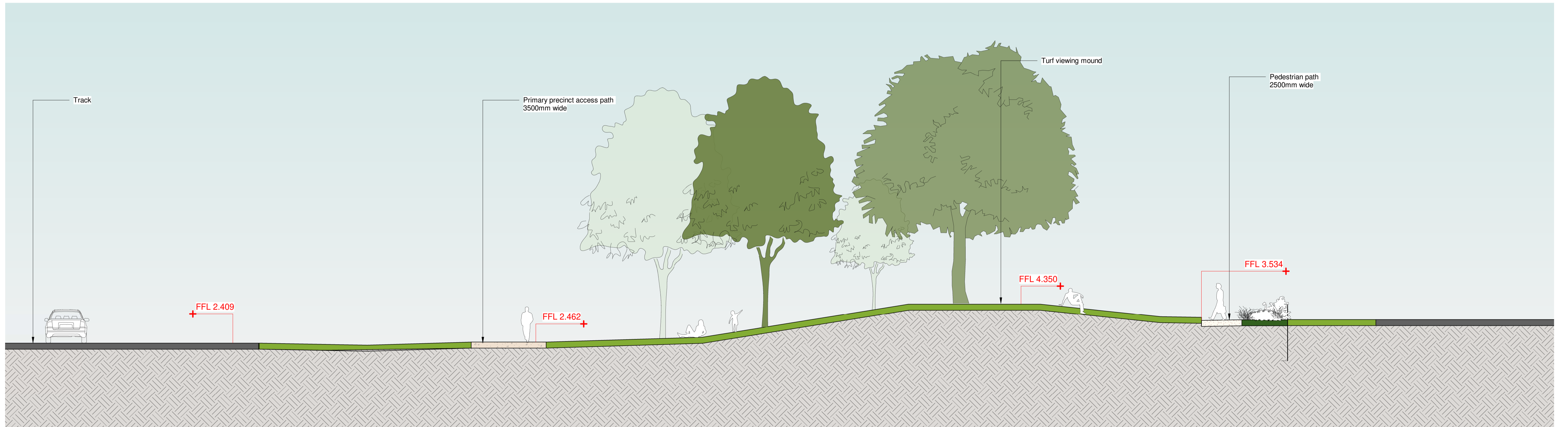
INFRASTRUCTURE DELIVERY DIRECTORATE

LOCAL AUTHORITY	MAIN ROADS RESPONSIBILITY AREA
HWMA DRAWING NUMBER	
PROJECT TITLE	PERTH PARK
DRAWING TITLE	DEVELOPMENT APPLICATION LANDSCAPE - SHEET 05
DRAWING STATUS	
DRAWING No.	PESP-30-300-SKT- 004005
SHEET	A1
REV	B



1 SECTION 01 - ARRIVAL PLAZA / AMPITHEATRE ENTRANCE

1:100



2 SECTION 02 - NORTHERN MOUND

1:100

NOT FOR CONSTRUCTION

file name: 004006 SECTION - SHEET 1 plot date: 27/02/2026 3:56:02 PM office:

B			
A			
REV	DESCRIPTION	APPROVED & DATE	
	AMENDMENTS		

METADATA	
GROUND SURVEY STANDARD:	-
DATE OF CAPTURE:	-
MAPPING SURVEY STANDARD:	-
DATE OF CAPTURE:	-
MAIN ROADS PROJECT ZONE:	PCG94
HEIGHT DATUM:	AHD



DRAWN	Hongxin Huang
DESIGNED	Linit Tomy
CHECKED	Peter Hillman
APPROVED	Approver
DRAWING PATH	
Sheet No	004006
Sheet Name	SECTION - SHEET 1

VERIFIED

DATE

1:100 @A1	1:200 @A3
1	2 3 4 5m

INTERFAZE MANAGER DATE PROJECT MANAGER DATE



INFRASTRUCTURE DELIVERY DIRECTORATE

LOCAL AUTHORITY	MAIN ROADS RESPONSIBILITY AREA
MRA DRAWING NUMBER	
PROJECT TITLE	
PERTH PARK	
DRAWING TITLE	
SECTION SHEET 01	
DRAWING STATUS	DRAWING No.
	PESP-30-300-SKT- 004006
SHEET	A1
REV	B